

## FGS Statistics Summary - Clearing Round 32 (27/07/2018)

Table1 - Submitted Options

FGS Option	Number Submitted	Total Value £	Area ha	Average £/ha
Woodland Creation	1192	126,069,460	27,138	4,645
Agroforestry	1	8,190	4	2,100
WIG Planning	488	1,888,099		
WIG RR	625	7,202,945	16,937	425
WIG Habitat and Species/LISS	97	6,493,211		
WIG WIAT	40	2,873,416		
SMF Native Woodlands	54	1,878,205		
SMF Species Control	84	1,910,328		
SMF Public Access	31	173,471		
SMF Rural Access	24	425,633		
Harvesting & Processing	75	1,141,412		
Forest Infrastructure	42	1,078,154		
Tree Health	75	584,322		
Forestry Cooperation	12	96,500		
<b>Total submitted</b>	<b>2840</b>	<b>151,823,346</b>	<b>44,079</b>	

Table 2 - Approved Options (subset of Table 1)

FGS Option	Number Submitted	Total Value £	Area ha	Average £/ha
Woodland Creation	959	98,382,896	21,008	4,683
Agroforestry	1	8,190	4	2,100
WIG Planning	444	1,727,582		
WIG RR	570	6,617,797	15,574	425
WIG Habitat and Species/LISS	83	5,960,878		
WIG WIAT	32	2,479,300		
SMF Native Woodlands	47	1,807,831		
SMF Species Control	76	1,668,008		
SMF Public Access	26	149,171		
SMF Rural Access	17	349,733		
Harvesting & Processing	67	1,063,054		
Forest Infrastructure	35	836,564		
Tree Health	72	549,608		
Forestry Cooperation	11	86,500		
<b>Total approved</b>	<b>2440</b>	<b>121,687,112</b>	<b>36,586</b>	

**Table 3 - Approved Woodland Creation Options by Woodland Type**

WC Woodland Type	Number Submitted	Total Value £	Area ha	Woodland Type % of total	Average £/ha
Conifer	268	47,670,477	10,695	51 %	4,457
Diverse Conifer	73	8,322,445	1,607	8 %	5,179
Broadleaves	77	7,381,108	805	4 %	9,172
Native Broadleaves	255	15,866,782	3,095	15 %	5,127
Native Scots Pine	53	9,231,254	2,270	11 %	4,067
Native Upland Birch	75	6,332,595	1,827	9 %	3,466
Small or Farm Woodlands	105	2,832,909	347	2 %	8,172
Native Broadleaves in Northern and Western Isles	18	242,762	22	0 %	11,095
Native Low Density	35	502,564	342	2 %	1,472
<b>Total</b>	<b>959</b>	<b>98,382,896</b>	<b>21,008</b>	<b>100 %</b>	
CSGN (subset of total)	303	8,553,643	4,079		2,097

**Table 4 - Approved Woodland Creation Options (ha) by Conservancy**

WC Woodland Type	Highland and Islands	Grampian	Perth and Argyll	Central Scotland	South Scotland	Grand Total
Conifer	424	335	3,002	1,688	5,245	10,695
Diverse Conifer	558	341	307	93	308	1,607
Broadleaves	116	17	419	167	86	805
Native Broadleaves	946	134	1,125	341	549	3,095
Native Scots Pine	1,291	636	343			2,270
Native Upland Birch	1,416	34	196	144	37	1,827
Small or Farm Woodlands	19	44	75	95	114	347
Native Broadleaves in Northern and Western Isles	22					22
Native Low Density	124	5	153	2	57	342
<b>Total</b>	<b>4,916</b>	<b>1,547</b>	<b>5,621</b>	<b>2,529</b>	<b>6,395</b>	<b>21,008</b>
CSGN (subset of total)			579	2,389	1,112	4,079

**Table 5a - Submitted, but not yet approved, Woodland Creation Options by Claim Year**

WC Woodland Type	Area 2015 (ha)	Area 2016 (ha)	Area 2017 (ha)	Area 2018 (ha)	Area 2019 (ha)	Area 2020 (ha)	Area 2021 (ha)	Area 2022 (ha)	Area 2023 (ha)	Total Area (ha)
Conifer			51	1,182	2,188	14				3,435
Diverse Conifer			2	254	207	38				501
Broadleaves			14	48	151					214
Native Broadleaves		5	7	188	618	47				865
Native Scots Pine		1		188	345					534
Native Upland Birch				160	323	0				483
Small or Farm Woodlands		3	6	20	22	0				51
Native Broadleaves in Northern and Western Isles			0	1	4					5
Native Low Density				9	33					42
<b>Total:</b>		<b>9</b>	<b>81</b>	<b>2,050</b>	<b>3,891</b>	<b>99</b>				<b>6,131</b>
CSGN (subset of total)		2	39	224	577					842

**Table 5b - Approved Woodland Creation Options by Claim Year**

WC Woodland Type	Area 2015 (ha)	Area 2016 (ha)	Area 2017 (ha)	Area 2018 (ha)	Area 2019 (ha)	Area 2020 (ha)	Area 2021 (ha)	Area 2022 (ha)	Area 2023 (ha)	Total Area (ha)
Conifer		2,348	3,277	4,173	897					10,695
Diverse Conifer		326	439	668	174					1,607
Broadleaves		120	361	185	139					805
Native Broadleaves		401	689	1,507	458	37	3			3,095
Native Scots Pine		483	678	990	118					2,270
Native Upland Birch		202	464	704	451	7				1,827
Small or Farm Woodlands	1	108	136	70	31					347
Native Broadleaves in Northern and Western Isles		1	8	4	8					22
Native Low Density		10	95	138	98					342
<b>Sum:</b>	<b>1</b>	<b>3,999</b>	<b>6,147</b>	<b>8,439</b>	<b>2374.45</b>	<b>43</b>	<b>3</b>			<b>21,008</b>
CSGN (subset of total)		723	1,428	1,622	305					4,079

**Table 6a – Pre-submitted Woodland Creation Options by Conservancy**

	Highland and Islands	Grampian	Perth and Argyll	Central Scotland	South Scotland	Grand Total
Conifer / Diverse Conifer	40	3	0	54	500	597
Native & Other	80	33	0	50	0	163
<b>Total</b>	<b>120</b>	<b>36</b>	<b>0</b>	<b>104</b>	<b>500</b>	<b>760</b>

**Table 6b – Pre-submitted Woodland Creation Options by Conservancy**

	Highland and Islands	Grampian	Perth and Argyll	Central Scotland	South Scotland	Grand Total
Conifer / Diverse Conifer	210	983	1,000	605	2,100	4,898
Native & Other	900	187	750	204	100	2,141
<b>Total</b>	<b>1,110</b>	<b>1,170</b>	<b>1,750</b>	<b>809</b>	<b>2,200</b>	<b>7,039</b>

**Table 6c – Pre-submitted Woodland Creation Options by Conservancy**

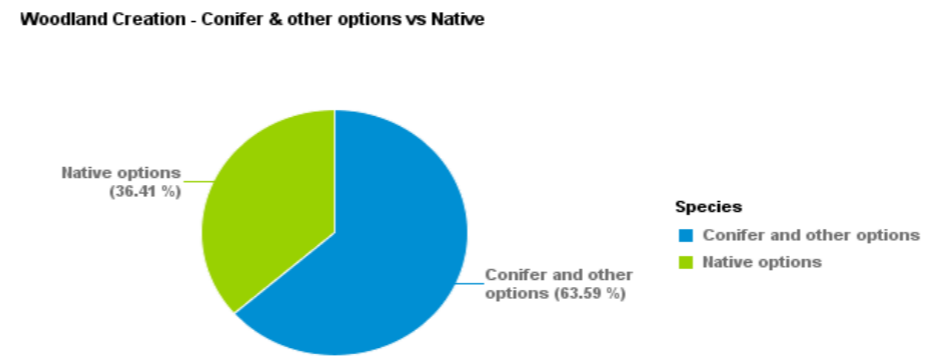
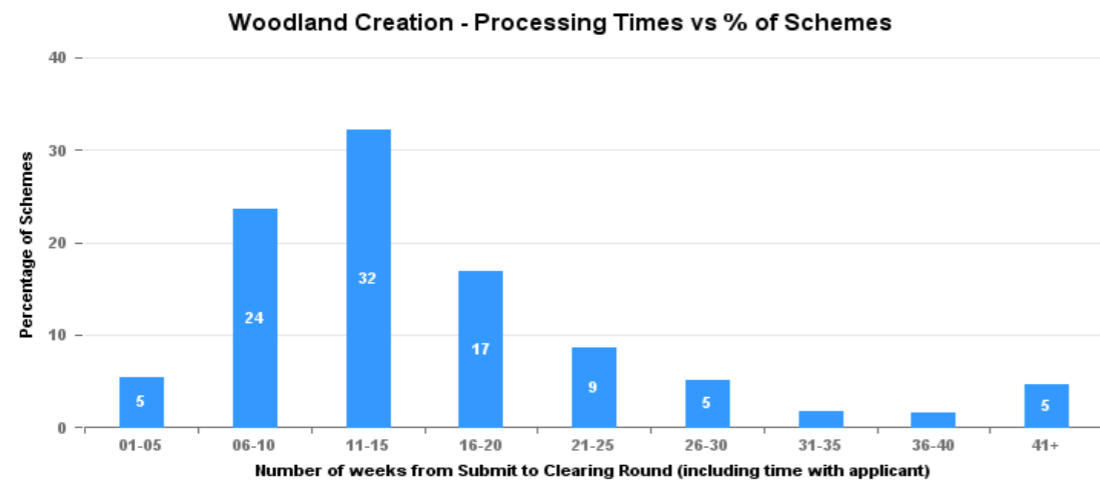
	Highland and Islands	Grampian	Perth and Argyll	Central Scotland	South Scotland	Grand Total
Conifer / Diverse Conifer	0	610	545	0	1,600	2,755
Native & Other	0	210	279	0	50	539
<b>Total</b>	<b>0</b>	<b>820</b>	<b>824</b>	<b>0</b>	<b>1,650</b>	<b>3,294</b>

**Table 7 - Claimed Options (authorised and paid or in process of payment)**

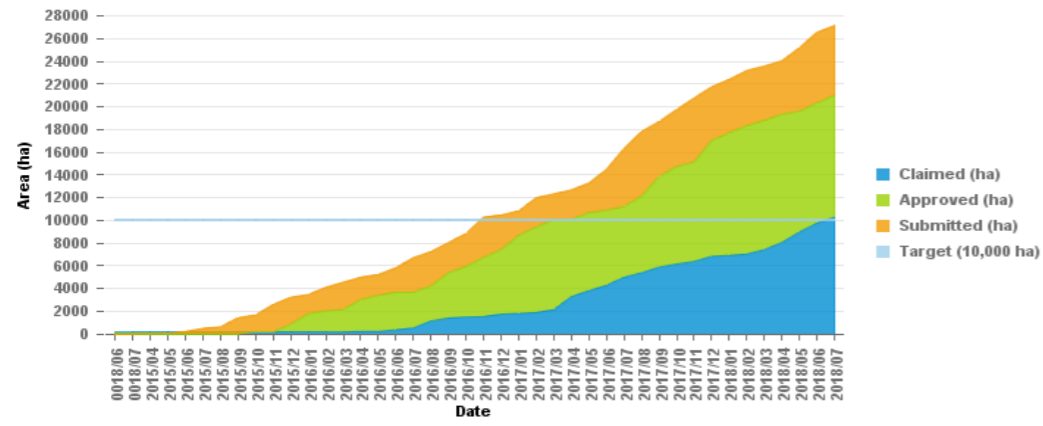
FGS Option	Number Claimed	Claimed Value £	Claimed Area	Claimed Value 2015 £	Claimed Value 2016 £	Claimed Value 2017 £
Woodland Creation	582	36,460,277	10,271	30,645	12,283,844	20,364,430
WIG Planning	260	986,090		6,708	386,911	562,099
WIG RR	368	3,692,144		41,654	1,672,333	1,693,842
WIG Habitat and Species/LISS	61	4,061,312			1,349,508	2,683,062
WIG WIAT	18	1,018,984			157,288	767,665
Harvesting & Processing	44	680,985		73,048	109,284	498,653
Forest Infrastructure	21	464,228		72,214	160,558	231,456
Tree Health	45	261,609		27,664	99,740	105,485
Forestry Cooperation	9	62,125			20,500	37,875
<b>Total:</b>	<b>1,408</b>	<b>47,687,754</b>	<b>10,271</b>	<b>251,933</b>	<b>16,239,965</b>	<b>26,944,567</b>

**Table 8 - Claimed Woodland Creation Options by Claim Year**

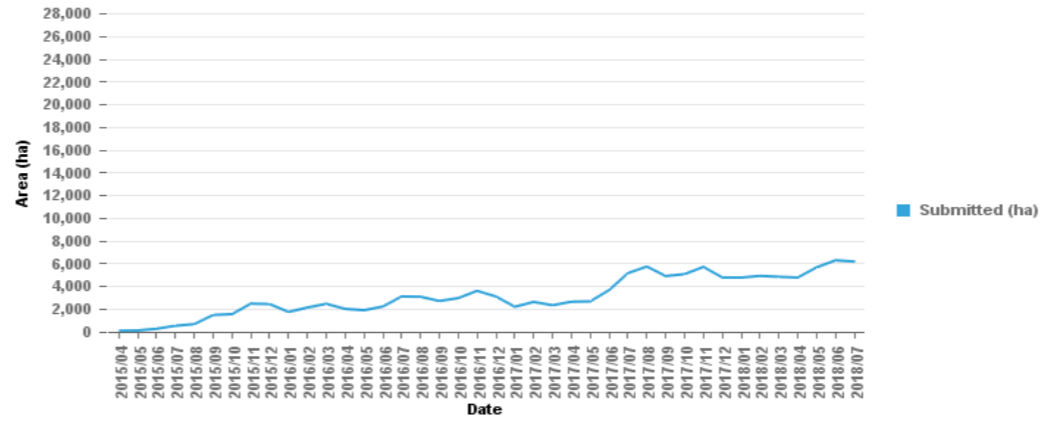
WC Woodland Type	Number Claimed 2015	Claimed Area 2015	Claimed Value 2015 £	Number Claimed 2016	Claimed Area 2016	Claimed Value 2016 £	Number Claimed 2017	Claimed Area 2017	Claimed Value 2017 £
Conifer Option				69	2,102	6,674,006	91	3,259	10,781,828
Diverse Conifer				20	325	1,070,999	28	338	1,331,682
Broadleaves				15	120	778,350	28	374	2,155,810
Native Broadleaves				53	339	1,554,615	89	598	2,623,207
Native Scots Pine	1		17,990	7	477	1,086,013	24	296	1,332,540
Native Upland Birch	1		6,054	7	170	509,078	31	408	1,309,822
Woodlands in Northern and Western Isles				1	1	6,425	8	8	54,552
Small or Farm Woodlands	1	1	6,602	34	99	581,176	36	112	714,422
Native Low Density				2	10	23,183	7	42	60,567
<b>Total:</b>	<b>3</b>	<b>1</b>	<b>30,645</b>	<b>208</b>	<b>3,643</b>	<b>12,283,844</b>	<b>342</b>	<b>5,436</b>	<b>20,364,430</b>



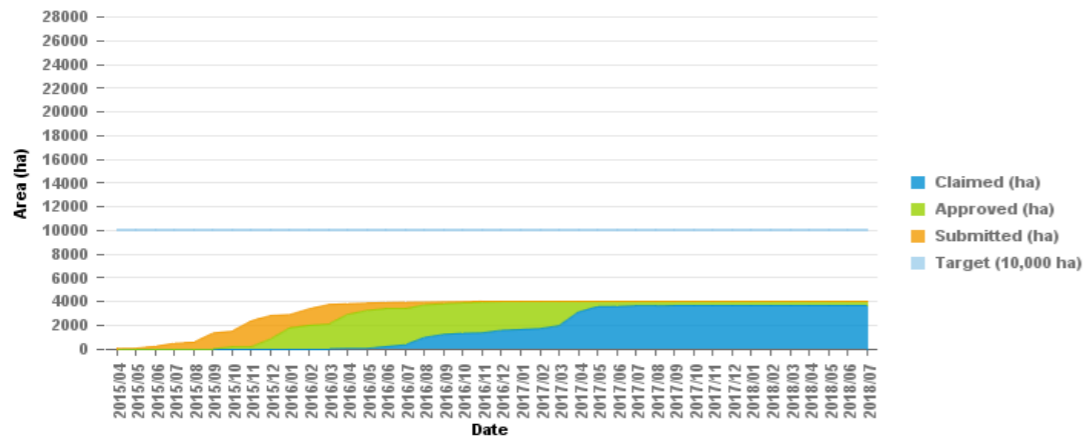
Woodland Creation - Submitted vs Approved vs Claimed - Total



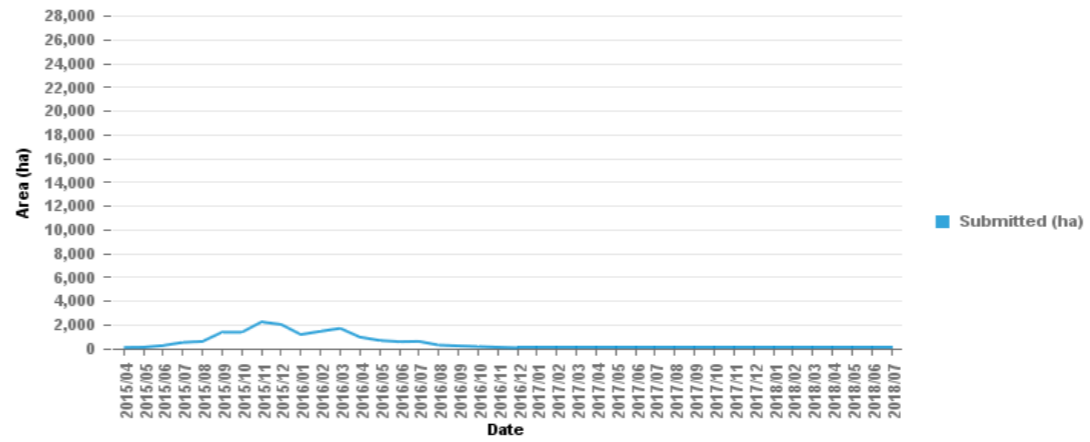
Woodland Creation - Submitted but not approved - Total



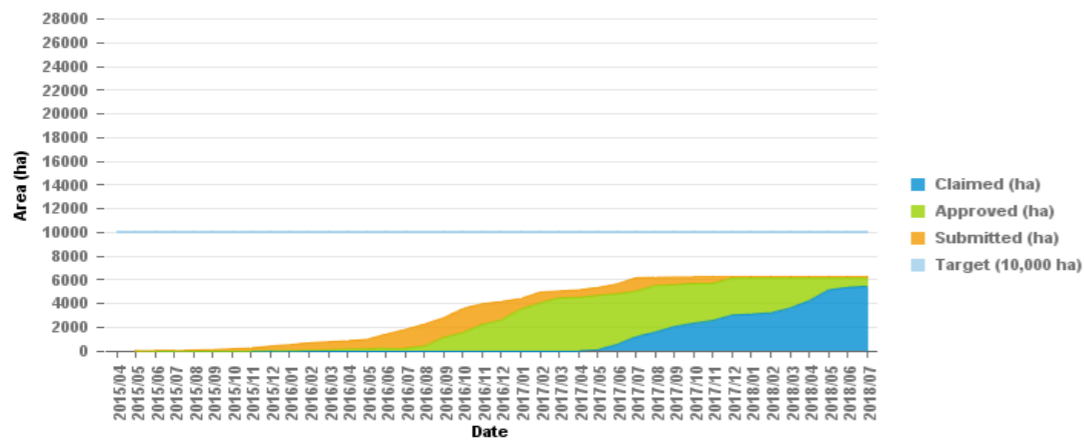
Woodland Creation - Submitted vs Approved vs Claimed - Claim Year 2016



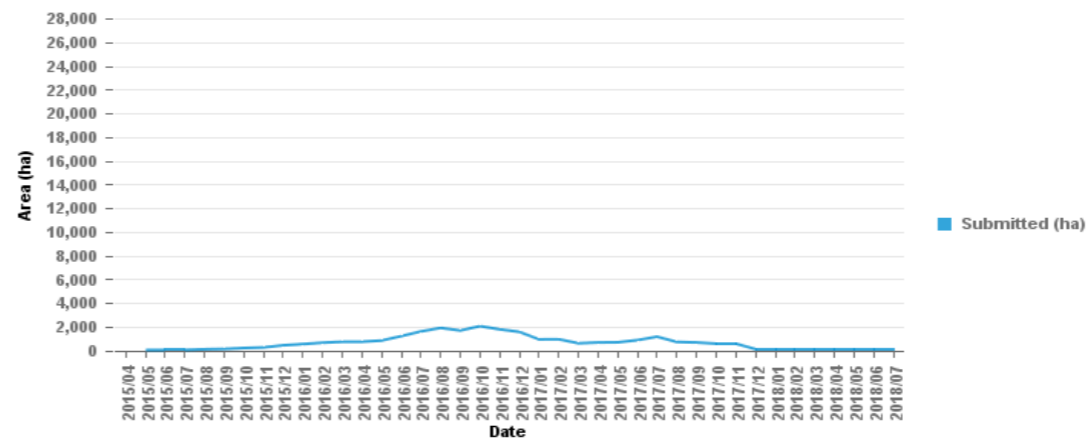
Woodland Creation - Submitted but not approved - Claim Year 2016



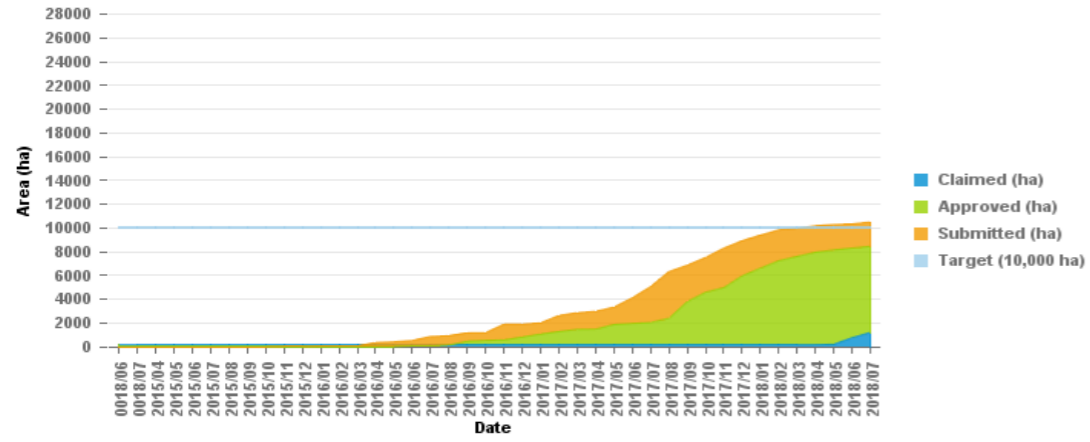
Woodland Creation - Submitted vs Approved vs Claimed - Claim Year 2017



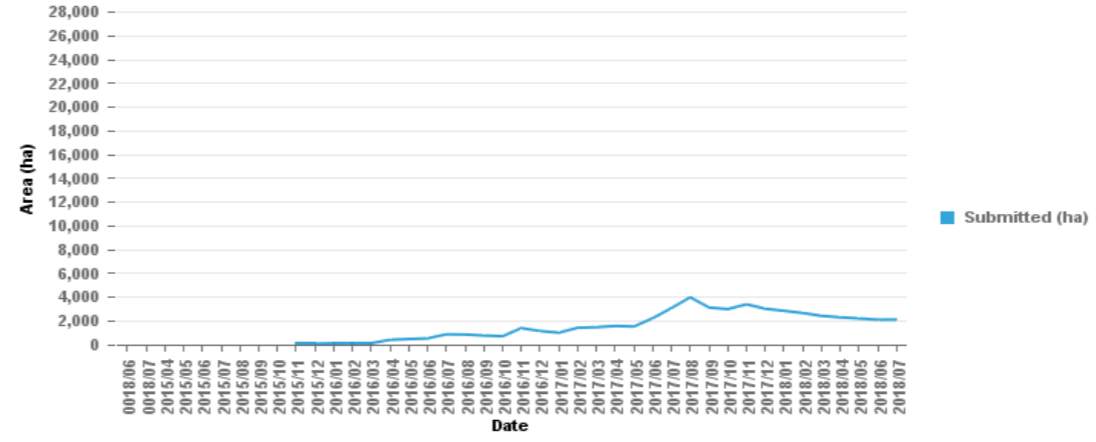
Woodland Creation - Submitted but not approved - Claim Year 2017



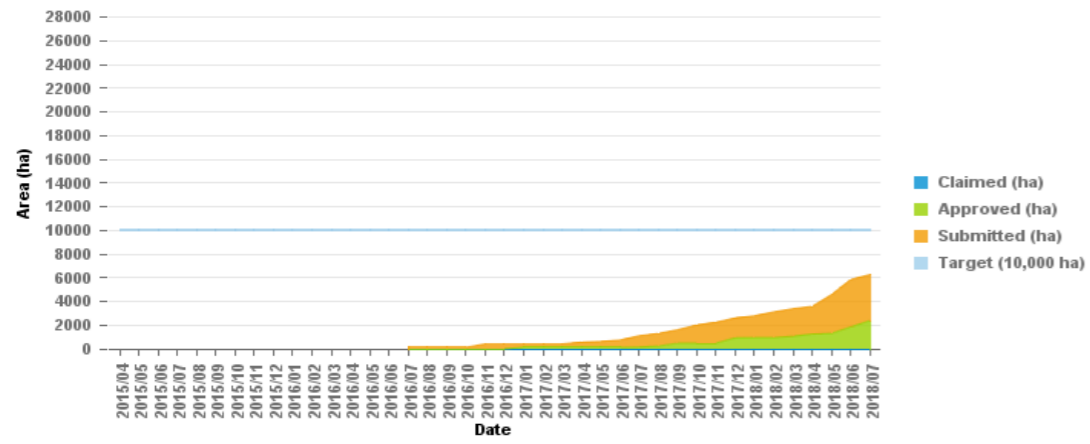
Woodland Creation - Submitted vs Approved vs Claimed - Claim Year 2018



Woodland Creation - Submitted but not approved - Claim Year 2018



Woodland Creation - Submitted vs Approved vs Claimed - Claim Year 2019



Woodland Creation - Submitted but not approved - Claim Year 2019

