

## FGS Statistics Summary - Clearing Round 29 (27/04/2018)

Table1 - Submitted Options

FGS Option	Number Submitted	Total Value £	Area ha	Average £/ha
Woodland Creation	1094	115,688,717	24,799	4,665
Agroforestry	1	8,190	4	2,100
WIG Planning	469	1,792,782		
WIG RR	618	7,106,978	16,874	421
WIG Habitat and Species/LISS	98	6,451,174		
WIG WIAT	38	2,782,944		
SMF Native Woodlands	56	1,913,416		
SMF Species Control	84	1,831,990		
SMF Public Access	30	170,141		
SMF Rural Access	24	375,633		
Harvesting & Processing	81	1,227,261		
Forest Infrastructure	37	816,728		
Tree Health	71	524,740		
Forestry Cooperation	12	96,500		
<b>Total submitted</b>	<b>2713</b>	<b>140,787,195</b>	<b>41,677</b>	

Table 2 - Approved Options (subset of Table 1)

FGS Option	Number Submitted	Total Value £	Area ha	Average £/ha
Woodland Creation	886	90,934,541	19,477	4,669
Agroforestry	1	8,190	4	2,100
WIG Planning	426	1,639,140		
WIG RR	548	6,409,783	15,126	424
WIG Habitat and Species/LISS	80	5,942,889		
WIG WIAT	31	2,256,492		
SMF Native Woodlands	47	1,807,831		
SMF Species Control	76	1,668,008		
SMF Public Access	26	149,171		
SMF Rural Access	17	299,733		
Harvesting & Processing	63	1,011,717		
Forest Infrastructure	31	699,909		
Tree Health	67	482,138		
Forestry Cooperation	11	86,500		
<b>Total approved</b>	<b>2310</b>	<b>113,396,042</b>	<b>34,607</b>	

**Table 3 - Approved Woodland Creation Options by Woodland Type**

WC Woodland Type	Number Submitted	Total Value £	Area ha	Woodland Type % of total	Average £/ha
Conifer Option	252	45,354,522	10,287	53 %	4,409
Diverse Conifer	70	7,728,281	1,498	8 %	5,159
Broadleaves	72	7,035,724	771	4 %	9,121
Native Broadleaves	236	14,159,933	2,746	14 %	5,158
Native Scots Pine	48	8,456,041	2,093	11 %	4,040
Native Upland Birch	64	4,997,432	1,440	7 %	3,469
Small or Farm Woodlands	98	2,564,418	316	2 %	8,122
Native Broadleaves in Northern and Western Isles	16	191,299	18	0 %	10,875
Native Low Density	30	446,891	309	2 %	1,448
<b>Total</b>	<b>886</b>	<b>90,934,541</b>	<b>19,477</b>	<b>100 %</b>	
CSGN (subset of total)	288	8,041,737	3,789		2,123

**Table 4 - Approved Woodland Creation Options (ha) by Conservancy**

WC Woodland Type	Highland and Islands	Grampian	Perth and Argyll	Central Scotland	South Scotland	Grand Total
Conifer Option	384	335	3,002	1,449	5,116	10,287
Diverse Conifer	455	341	304	93	306	1,498
Broadleaves	116	8	419	143	86	771
Native Broadleaves	905	125	891	320	504	2,746
Native Scots Pine	1,255	636	202			2,093
Native Upland Birch	1,084	34	176	113	33	1,440
Small or Farm Woodlands	19	38	63	84	112	316
Native Broadleaves in Northern and Western Isles	18					18
Native Low Density	114	5	135	2	53	309
<b>Total</b>	<b>4,349</b>	<b>1,523</b>	<b>5,191</b>	<b>2,204</b>	<b>6,211</b>	<b>19,477</b>
CSGN (subset of total)			577	2,202	1,009	3,789

**Table 5a - Submitted, but not yet approved, Woodland Creation Options by Claim Year**

WC Woodland Type	Area 2015 (ha)	Area 2016 (ha)	Area 2017 (ha)	Area 2018 (ha)	Area 2019 (ha)	Area 2020 (ha)	Area 2021 (ha)	Area 2022 (ha)	Area 2023 (ha)	Total Area (ha)
Conifer Option		32	236	1,410	1,083					2,761
Diverse Conifer			2	356	58					416
Broadleaves			14	69	94					177

Native Broadleaves		6	17	317	548	34				923
Native Scots Pine		1		297	83					382
Native Upland Birch	3		51	266	215	7				542
Small or Farm Woodlands	3	3	9	21	19					55
Native Broadleaves in Northern and Western Isles			0		5					5
Native Low Density			12	9	40					62
<b>Total:</b>	<b>6</b>	<b>43</b>	<b>342</b>	<b>2,745</b>	<b>2,145</b>	<b>41</b>				<b>5,322</b>
CSGN (subset of total)	6	34	60	435	526					1,060

**Table 5b - Approved Woodland Creation Options by Claim Year**

WC Woodland Type	Area 2015 (ha)	Area 2016 (ha)	Area 2017 (ha)	Area 2018 (ha)	Area 2019 (ha)	Area 2020 (ha)	Area 2021 (ha)	Area 2022 (ha)	Area 2023 (ha)	Total Area (ha)
Conifer Option		2,348	3,277	4,236	426					10,287
Diverse Conifer		326	439	665	69					1,498
Broadleaves		120	361	185	105					771
Native Broadleaves		402	689	1,381	274					2,746
Native Scots Pine		483	678	838	94					2,093
Native Upland Birch		202	467	581	191					1,440
Small or Farm Woodlands	1	108	131	62	14					316
Native Broadleaves in Northern and Western Isles		1	8	4	4					18
Native Low Density		10	95	132	72					309
<b>Total:</b>	<b>1</b>	<b>4,000</b>	<b>6,145</b>	<b>8,083</b>	<b>1,248</b>					<b>19,477</b>
CSGN (subset of total)		725	1,428	1,552	84					3,789

**Table 6a – Pre-submitted Woodland Creation Options by Conservancy – 2018**

	Highland and Islands	Grampian	Perth and Argyll	Central Scotland	South Scotland	Grand Total
Conifer / Diverse Conifer	0	233	0	14	850	1,097
Native & Other	180	68	0	44	50	342
<b>Total</b>	<b>840</b>	<b>301</b>	<b>0</b>	<b>58</b>	<b>900</b>	<b>1,439</b>

**Table 6b – Pre-submitted Woodland Creation Options by Conservancy – 2019**

	Highland and Islands	Grampian	Perth and Argyll	Central Scotland	South Scotland	Grand Total
Conifer / Diverse Conifer	220	1,138	1,275	565	2,000	5,198
Native & Other	970	335	805	175	100	2,388
<b>Total</b>	<b>1,190</b>	<b>1,473</b>	<b>2,080</b>	<b>743</b>	<b>2,100</b>	<b>7,586</b>

**Table 6c – Pre-submitted Woodland Creation Options by Conservancy – 2020**

	Highland and Islands	Grampian	Perth and Argyll	Central Scotland	South Scotland	Grand Total
Conifer / Diverse Conifer	0	190	635	0	2,300	3,125
Native & Other	0	10	150	0	50	210
<b>Total</b>	<b>0</b>	<b>200</b>	<b>785</b>	<b>0</b>	<b>2,350</b>	<b>3,335</b>

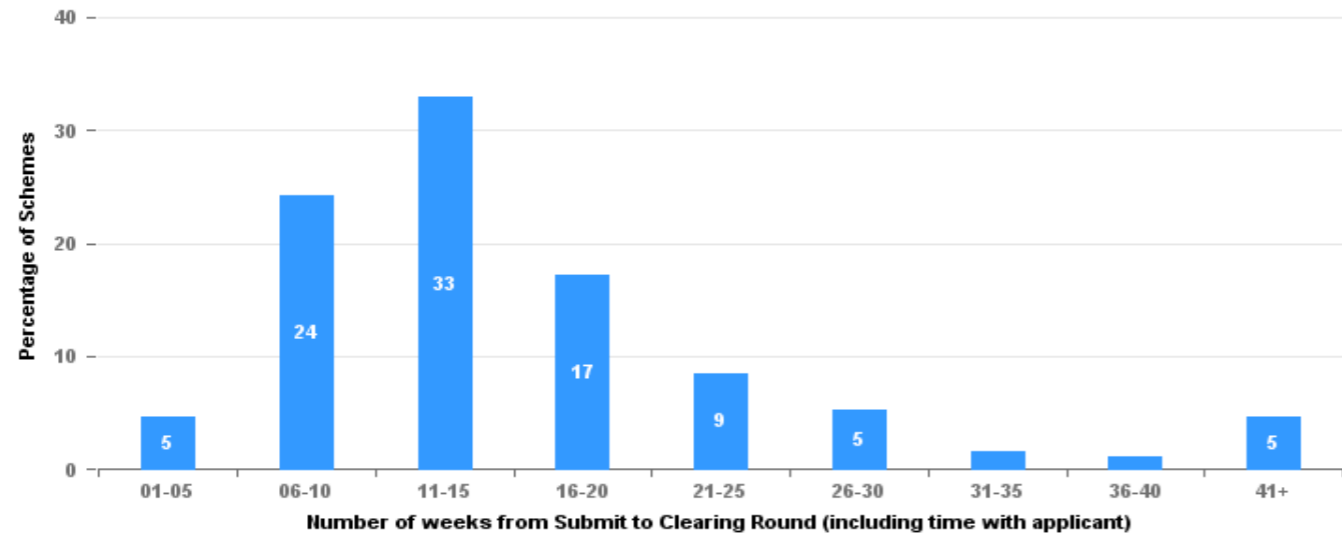
**Table 7 - Claimed Options (authorised and paid or in process of payment)**

FGS Option	Number Claimed	Claimed Value £	Claimed Area	Claimed Value 2015 £	Claimed Value 2016 £	Claimed Value 2017 £
Woodland Creation	461	27,781,235	7,858	30,645	12,284,406	15,464,874
WIG Planning	226	841,387		6,708	386,911	447,768
WIG RR	295	2,894,802		41,654	1,672,333	1,180,815
WIG Habitat and Species/LISS	47	3,290,324			1,349,508	1,940,816
WIG WIAT	11	384,944			157,288	227,656
Harvesting & Processing	39	614,080		73,048	109,284	431,748
Forest Infrastructure	17	320,338		72,214	160,558	87,566
Tree Health	36	211,768		27,664	99,740	84,364
Forestry Cooperation	7	54,125			20,500	33,625
<b>Total:</b>	<b>1,139</b>	<b>36,393,004</b>	<b>7,858</b>	<b>251,933</b>	<b>16,240,527</b>	<b>19,899,233</b>

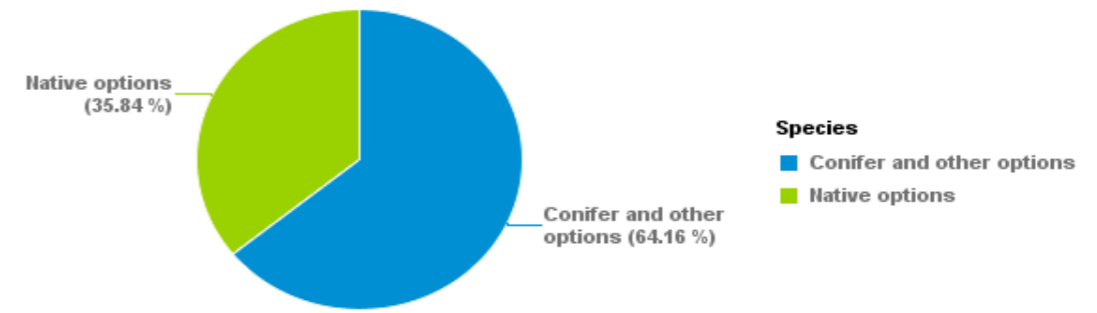
**Table 8 - Claimed Woodland Creation Options by Claim Year**

WC Woodland Type	Number Claimed 2015	Claimed Area 2015	Claimed Value 2015 £	Number Claimed 2016	Claimed Area 2016	Claimed Value 2016 £	Number Claimed 2017	Claimed Area 2017	Claimed Value 2017 £
Conifer Option				69	2,102	6,674,522	73	2,375	7,905,786
Diverse Conifer				20	325	1,070,999	21	247	899,711
Broadleaves				15	120	778,350	24	327	1,830,008
Native Broadleaves				53	339	1,554,615	73	465	1,942,387
Native Scots Pine	1		17,990	7	477	1,086,013	17	266	993,895
Native Upland Birch	1		6,054	7	170	509,078	29	393	1,228,613
Native Broadleaves in Northern and Western Isles				1	1	6,425	7	7	41,995
Small or Farm Woodlands	1	1	6,602	34	99	581,222	28	92	561,912
Native Low Density				2	10	23,183	7	42	60,567
<b>Total:</b>	<b>3</b>	<b>1</b>	<b>30,645</b>	<b>208</b>	<b>3,643</b>	<b>12,284,406</b>	<b>279</b>	<b>4,213</b>	<b>15,464,874</b>

**Woodland Creation - Processing Times vs % of Schemes**



**Woodland Creation - Conifer & other options vs Native**

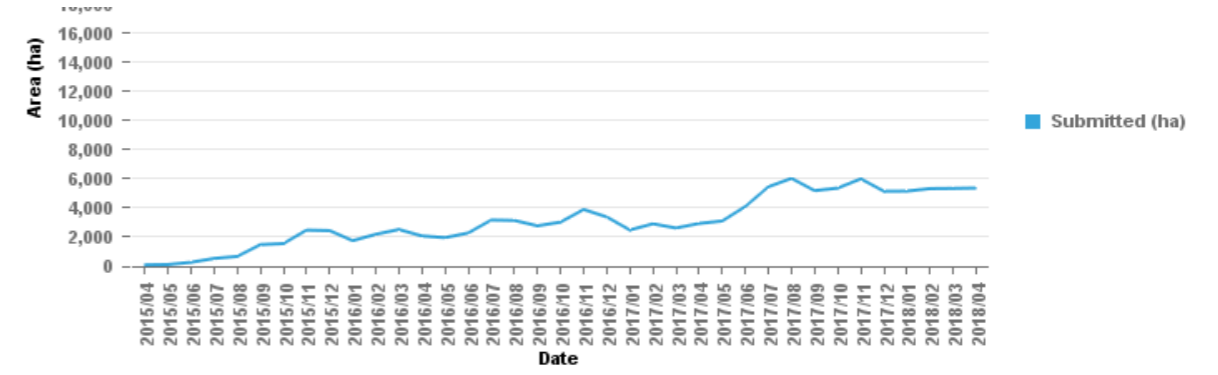
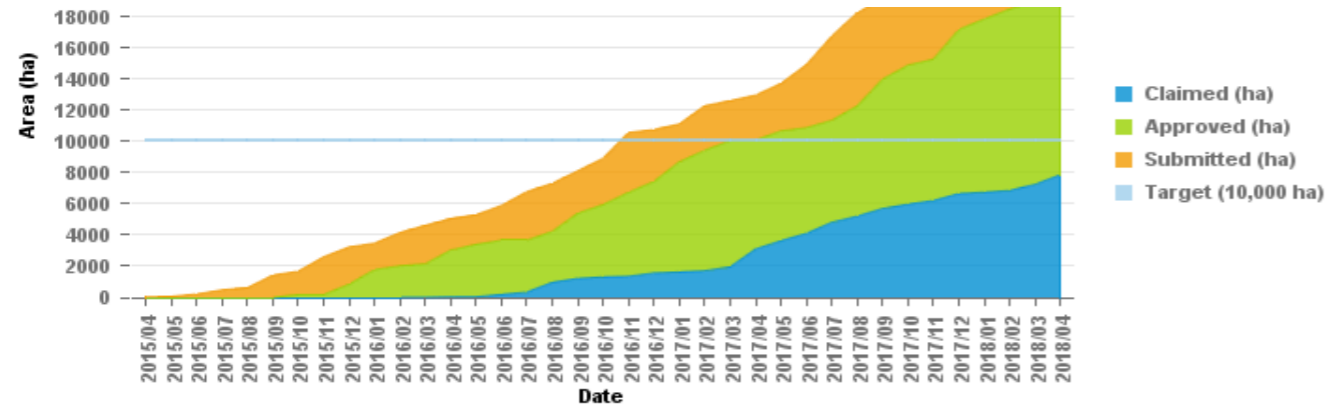


**Woodland Creation - Submitted vs Approved vs Claimed - Total**

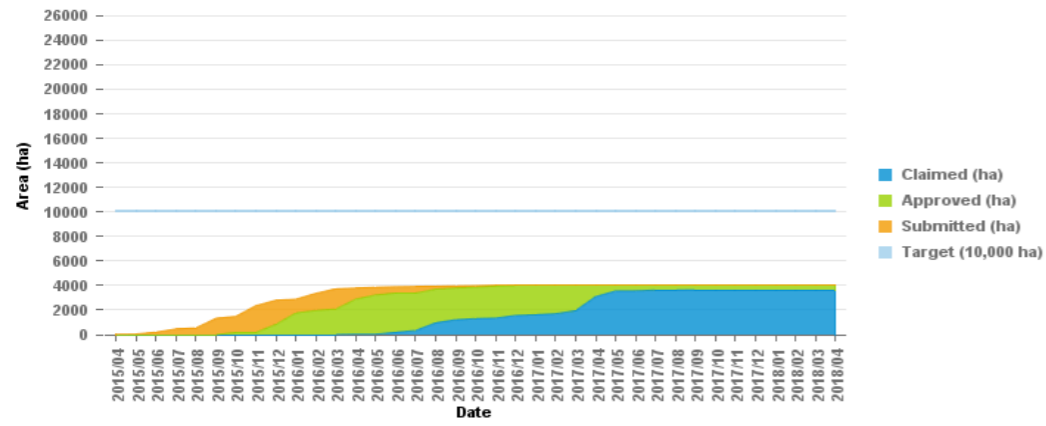


**Woodland Creation - Submitted but not approved - Total**

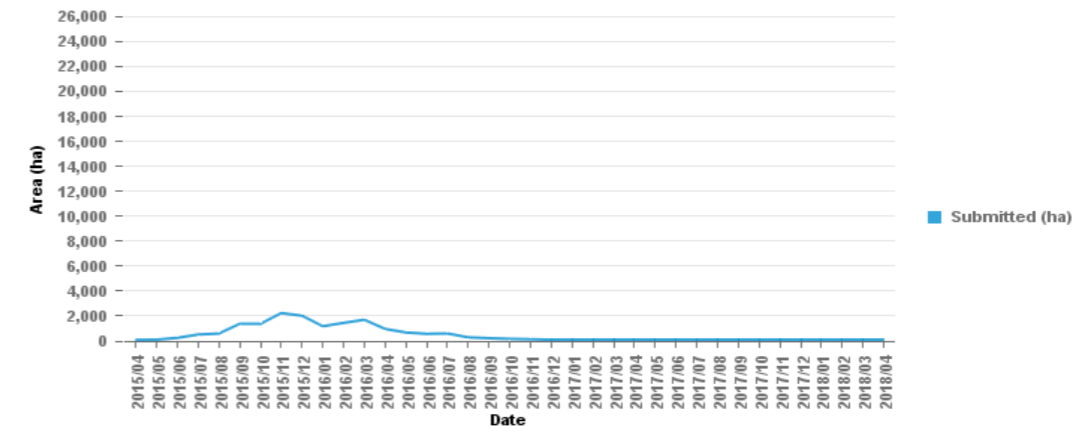




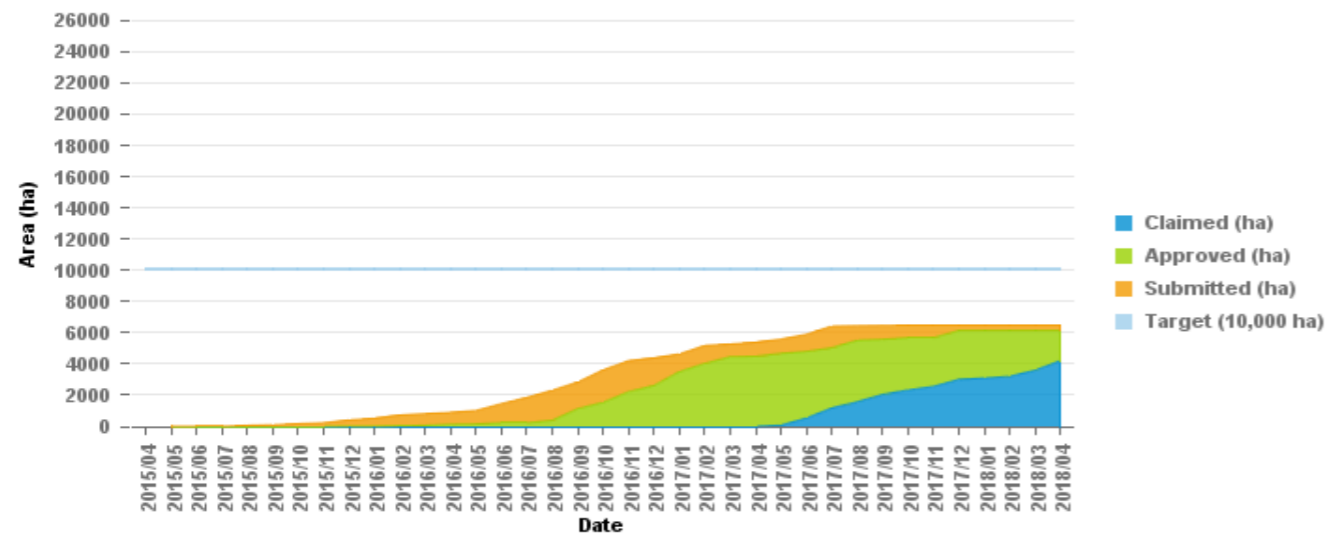
Woodland Creation - Submitted vs Approved vs Claimed - Claim Year 2016



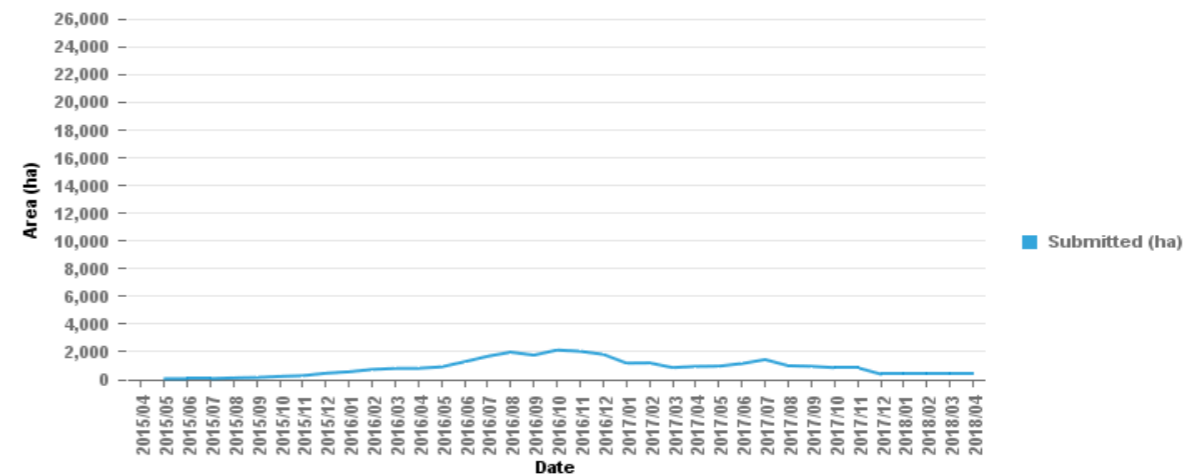
Woodland Creation - Submitted but not approved - Claim Year 2016



Woodland Creation - Submitted vs Approved vs Claimed - Claim Year 2017

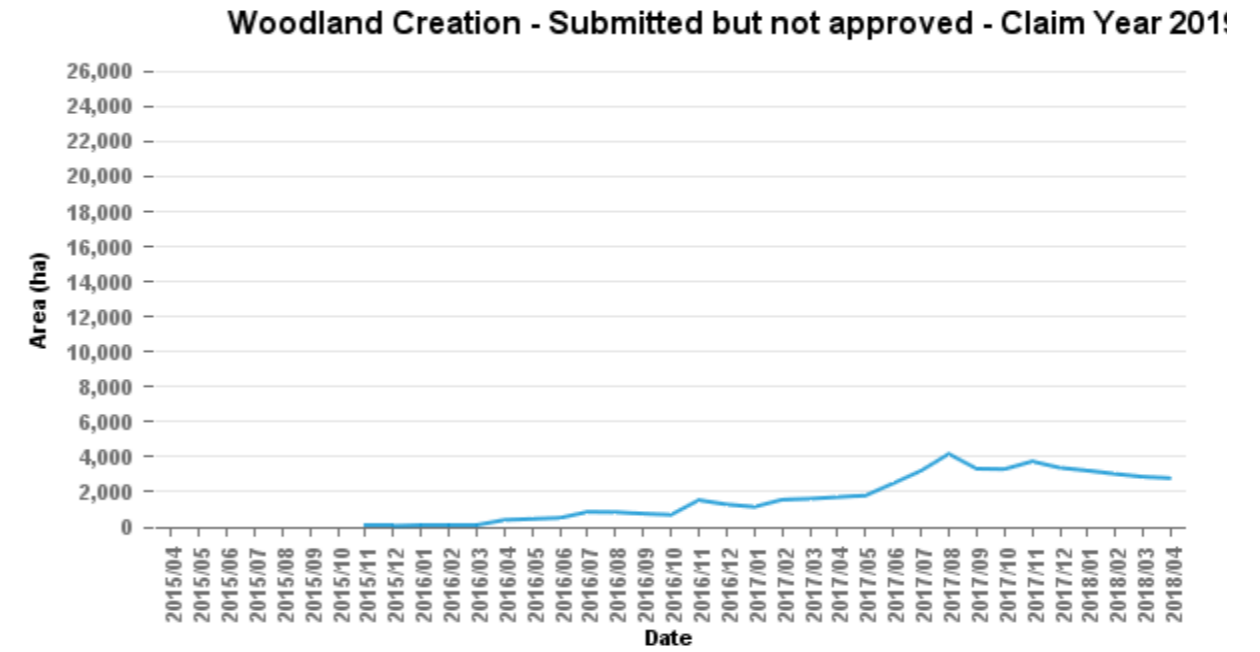
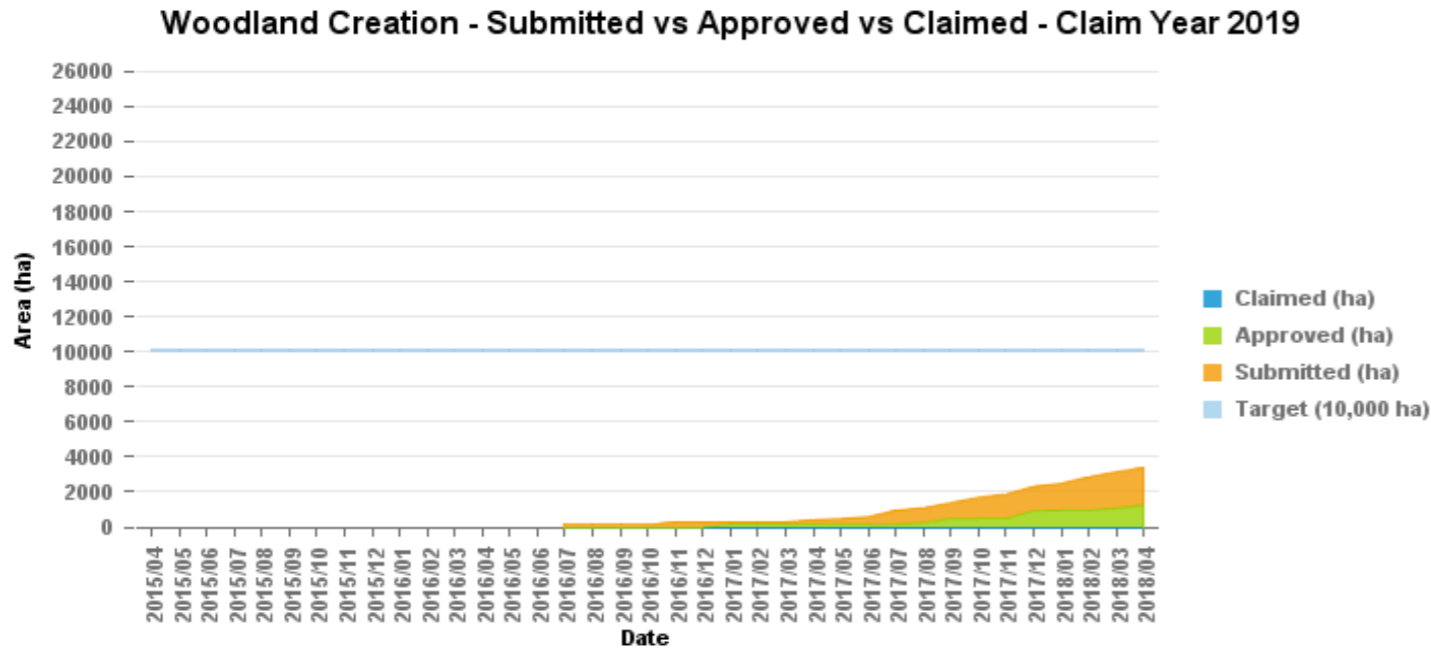
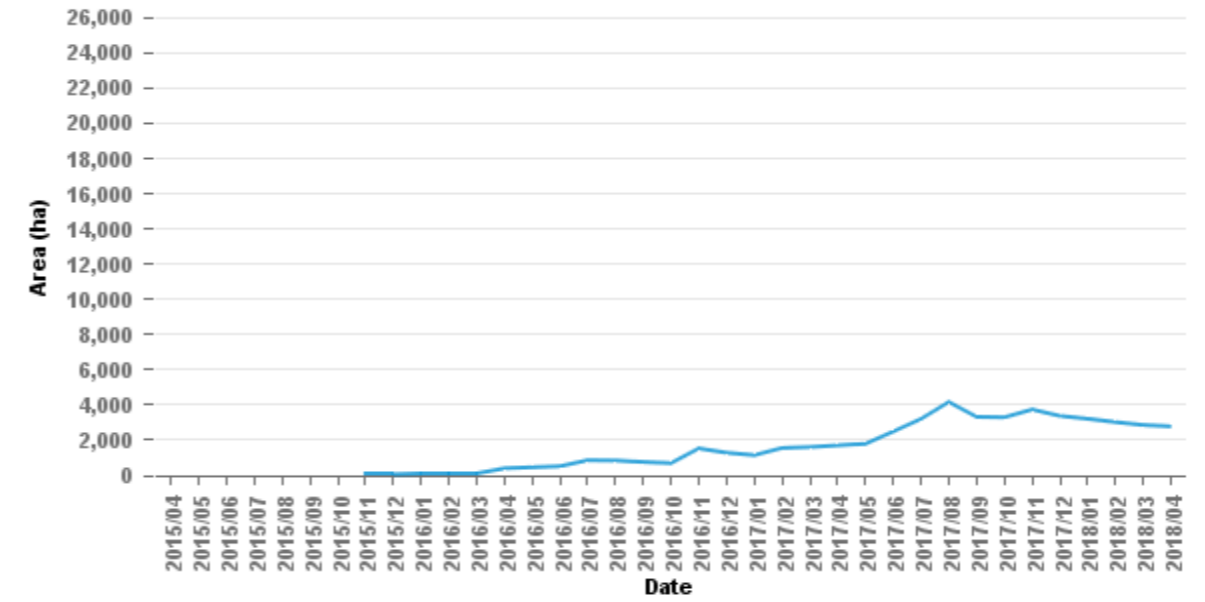
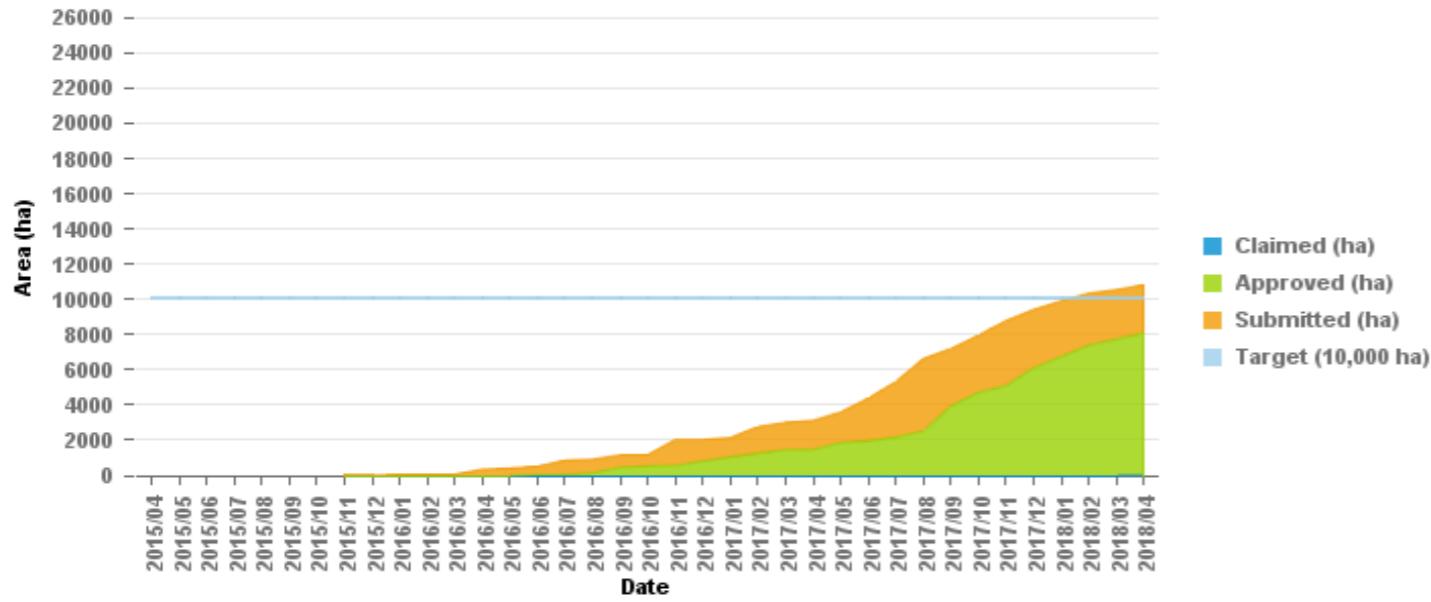


Woodland Creation - Submitted but not approved - Claim Year 2017



Woodland Creation - Submitted vs Approved vs Claimed - Claim Year 2018

Woodland Creation - Submitted but not approved - Claim Year 2018



















■ Submitted (ha)

9

■ Submitted (ha)