

## FGS Statistics Summary - Clearing Round 24 (24/11/2017)

**Table1 - Submitted Options**

FGS Option	Number Submitted	Total Value £	Area ha	Average £/ha
Woodland Creation	909	97,140,517	20,938	4,639
WIG Planning	434	1,664,494		
WIG RR	522	6,145,815	14,530	423
WIG Habitat and Species/LISS	83	5,669,996		
WIG WIAT	30	2,213,880		
SMF Native Woodlands	47	1,750,678		
SMF Species Control	83	1,800,990		
SMF Public Access	24	138,803		
SMF Rural Access	24	375,632		
Harvesting & Processing	65	980,689		
Forest Infrastructure	32	698,828		
Tree Health	56	412,173		
Forestry Cooperation	11	92,750		
<b>Total submitted</b>	<b>2320</b>	<b>119,085,245</b>	<b>35,468</b>	

**Table 2 - Approved Options (subset of Table 1)**

FGS Option	Number Submitted	Total Value £	Area ha	Average £/ha
Woodland Creation	701	71,806,005	15,312	4,690
WIG Planning	388	1,470,552		
WIG RR	445	5,232,124	12,126	431
WIG Habitat and Species/LISS	65	4,925,138		
WIG WIAT	28	2,156,066		
SMF Native Woodlands	33	1,123,404		
SMF Species Control	65	1,438,008		
SMF Public Access	23	133,080		
SMF Rural Access	15	273,232		
Harvesting & Processing	53	829,571		
Forest Infrastructure	25	597,945		
Tree Health	50	361,012		
Forestry Cooperation	9	75,500		
<b>Total approved</b>	<b>1900</b>	<b>90,421,636</b>	<b>27,438</b>	

**Table 3 - Approved Woodland Creation Options by Woodland Type**

WC Woodland Type	Number Submitted	Total Value £	Area ha	Woodland Type % of total	Average £/ha
Conifer Option	199	33,848,960	7,603	50 %	4,452
Diverse Conifer	55	6,510,060	1,282	8 %	5,078
Broadleaves	57	5,885,808	651	4 %	9,035
Native Broadleaves	184	11,186,483	2,202	14 %	5,081
Native Scots Pine	38	7,614,235	1,884	12 %	4,041
Native Upland Birch	54	4,215,404	1,207	8 %	3,493
Small or Farm Woodlands	84	2,134,988	261	2 %	8,171
Native Broadleaves in Northern and Western Isles	10	120,199	12	0 %	9,992
Native Low Density	20	289,868	209	1 %	1,385
<b>Total</b>	<b>701</b>	<b>71,806,005</b>	<b>15,312</b>	<b>100 %</b>	
CSGN (subset of total)	237	6,689,778	3,059		2,187

**Table 4 - Approved Woodland Creation Options (ha) by Conservancy**

WC Woodland Type	Highland and Islands	Grampian	Perth and Argyll	Central Scotland	South Scotland	Grand Total
Conifer Option	384	311	2,249	1,230	3,429	7,603
Diverse Conifer	387	292	288	72	242	1,282
Broadleaves	77	6	367	142	59	651
Native Broadleaves	769	118	642	284	389	2,202
Native Scots Pine	1,166	606	113			1,884
Native Upland Birch	925	34	114	103	30	1,207
Small or Farm Woodlands	18	27	53	75	88	261
Native Broadleaves in Northern and Western Isles	12					12
Native Low Density	61	5	100	2	41	209
<b>Total</b>	<b>3,799</b>	<b>1,399</b>	<b>3,928</b>	<b>1,907</b>	<b>4,279</b>	<b>15,312</b>
CSGN (subset of total)			435	1,906	719	3,059

**Table 5 - Approved Woodland Creation Options by Claim Year**

WC Woodland Type	Area 2015 (ha)	Area 2016 (ha)	Area 2017 (ha)	Area 2018 (ha)	Area 2019-23 (ha)	Total Area (ha)
Conifer Option		2,348	2,839	2,295	121	7,603
Diverse Conifer		326	439	485	32	1,282
Broadleaves		120	374	96	61	651
Native Broadleaves		402	708	954	138	2,202
Native Scots Pine		483	678	711	12	1,884
Native Upland Birch		202	464	466	76	1,207
Small or Farm Woodlands	1	108	131	21		261
Native Broadleaves in Northern and Western Isles		1	8	1	1	12
Native Low Density		10	95	98	7	209
<b>Total</b>	<b>1</b>	<b>4,000</b>	<b>5,737</b>	<b>5,126</b>	<b>448</b>	<b>15,312</b>
CSGN (subset of total)		725	1,468	866		3,059

**Table 6a – Pre-submitted Woodland Creation Options by Conservancy – :**

	Highland and Islands	Grampian	Perth and Argyll	Central Scotland	South Scotland	Grand Total
Conifer / Diverse Conifer	136	1,129	1,347	1,100	2,250	5,962
Native & Other	435	235	644	304	150	1,768
<b>Total</b>	<b>571</b>	<b>1,364</b>	<b>1,991</b>	<b>1,404</b>	<b>2,400</b>	<b>7,730</b>

**Table 6b – Pre-submitted Woodland Creation Options by Conservancy – :**

	Highland and Islands	Grampian	Perth and Argyll	Central Scotland	South Scotland	Grand Total
Conifer / Diverse Conifer	100	220	900	0	2,890	4,110
Native & Other	0	0	430	0	30	460
<b>Total</b>	<b>100</b>	<b>220</b>	<b>1,330</b>	<b>0</b>	<b>2,920</b>	<b>4,570</b>

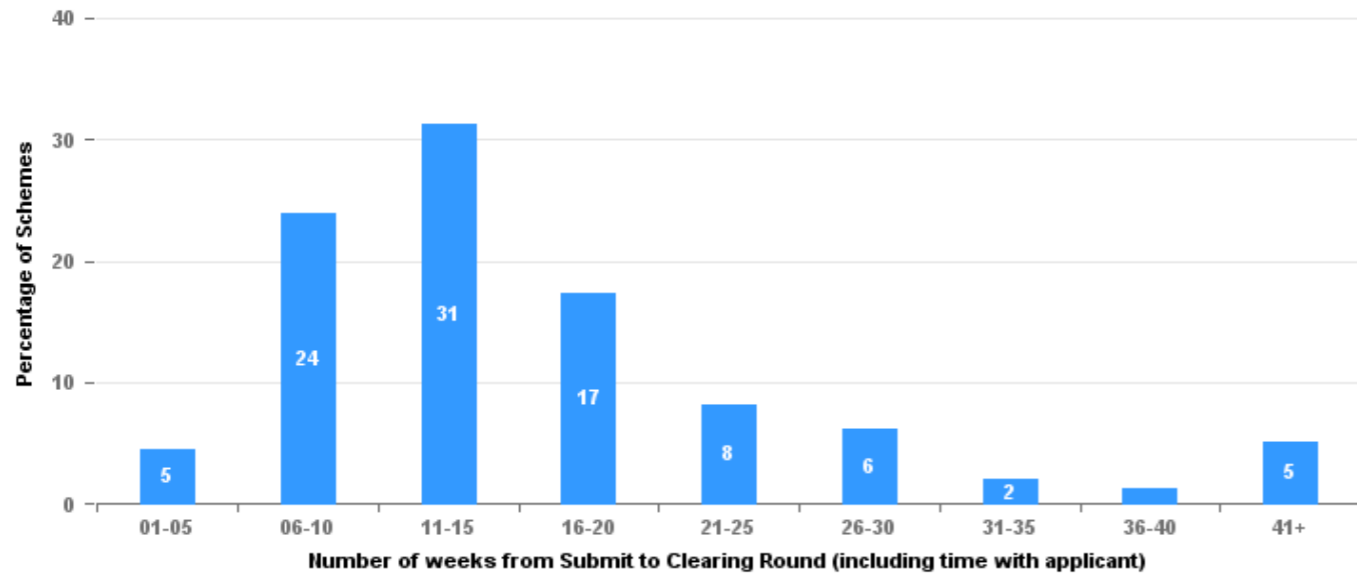
**Table 7 - Claimed Options (authorised and paid or in process of payment)**

FGS Option	Number Claimed	Claimed Value £	Claimed Area	Claimed Value 2015 £	Claimed Value 2016 £	Claimed Value 2017 £
Woodland Creation	341	20,368,430	5,801	30,645	12,284,406	8,053,379
WIG Planning	156	607,525		6,708	386,911	213,907
WIG RR	261	2,514,340		41,654	1,653,979	818,707
WIG Habitat and Species/LISS	27	1,713,286			1,349,508	363,778
WIG WIAT	7	200,824			157,288	43,536
Harvesting & Processing	23	252,303		73,048	109,284	69,971
Forest Infrastructure	14	254,912		72,214	160,558	22,140
Tree Health	31	198,153		27,664	99,740	70,749
Forestry Cooperation	3	20,500			20,500	
<b>Total:</b>	<b>863</b>	<b>26,130,274</b>	<b>5,801</b>	<b>251,933</b>	<b>16,222,173</b>	<b>9,656,167</b>

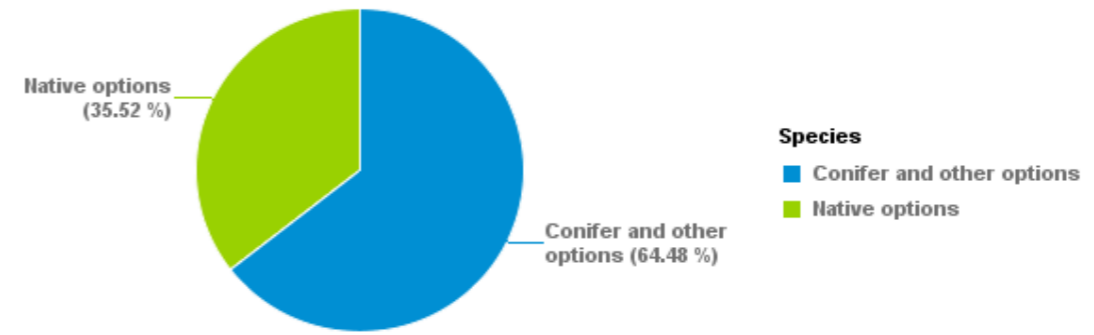
**Table 8 - Claimed Woodland Creation Options by Claim Year**

WC Woodland Type	Number Claimed 2015	Claimed Area 2015	Claimed Value 2015 £	Number Claimed 2016	Claimed Area 2016	Claimed Value 2016 £	Number Claimed 2017	Claimed Area 2017	Claimed Value 2017 £
Conifer Option				69	2,102	6,674,522	43	1,154	4,104,908
Diverse Conifer				20	325	1,070,999	8	141	497,032
Broadleaves				15	120	778,350	16	143	899,593
Native Broadleaves				53	339	1,554,615	38	291	1,093,090
Native Scots Pine	1		17,990	7	477	1,086,013	9	163	453,808
Native Upland Birch	1		6,054	7	170	509,078	15	194	569,304
leaves in Northern and Western Isles				1	1	6,425	4	1	18,073
Small or Farm Woodlands	1	1	6,602	34	99	581,222	19	53	382,790
Native Low Density				2	10	23,183	4	17	34,782
<b>Total:</b>	<b>3</b>	<b>1</b>	<b>30,645</b>	<b>208</b>	<b>3,643</b>	<b>12,284,406</b>	<b>156</b>	<b>2,157</b>	<b>8,053,379</b>

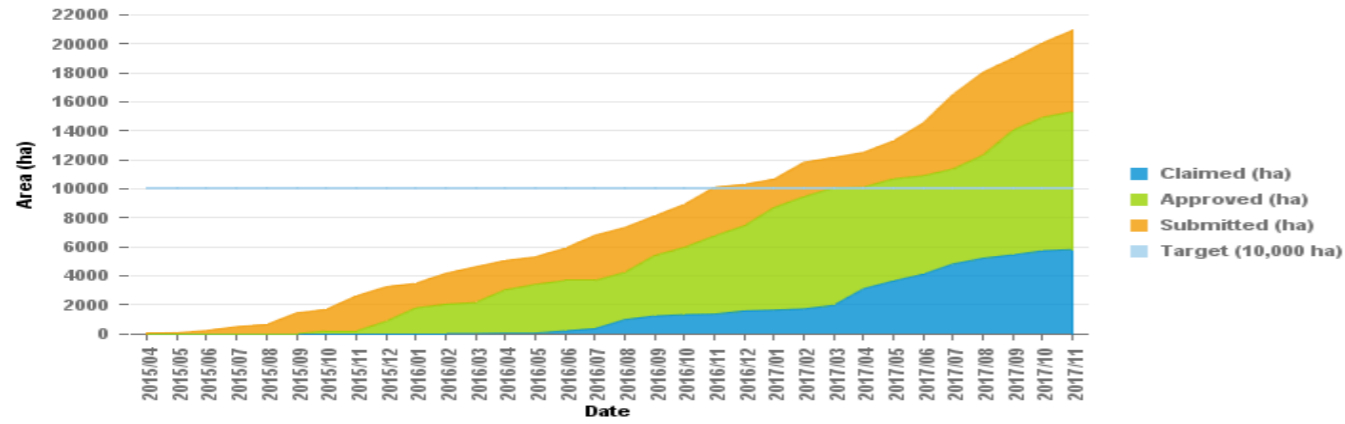
Woodland Creation - Processing Times vs % of Schemes



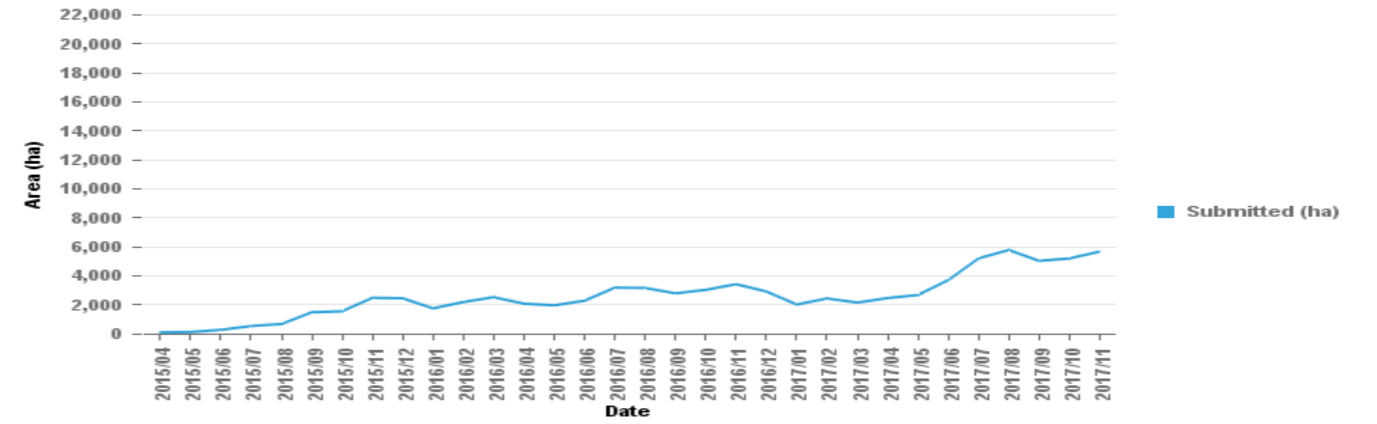
Woodland Creation - Conifer & other options vs Native




Woodland Creation - Submitted vs Approved vs Claimed - Total



Woodland Creation - Submitted but not approved - Total

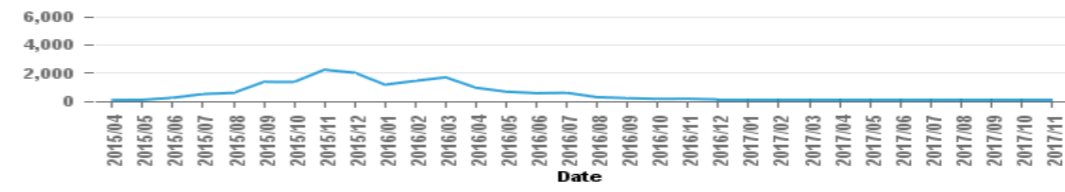
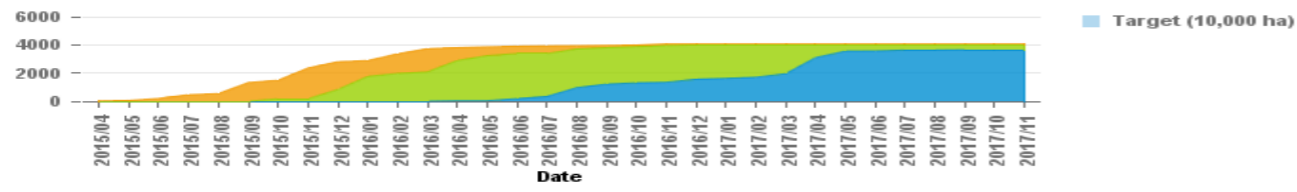


Woodland Creation - Submitted vs Approved vs Claimed - Claim Year 2016

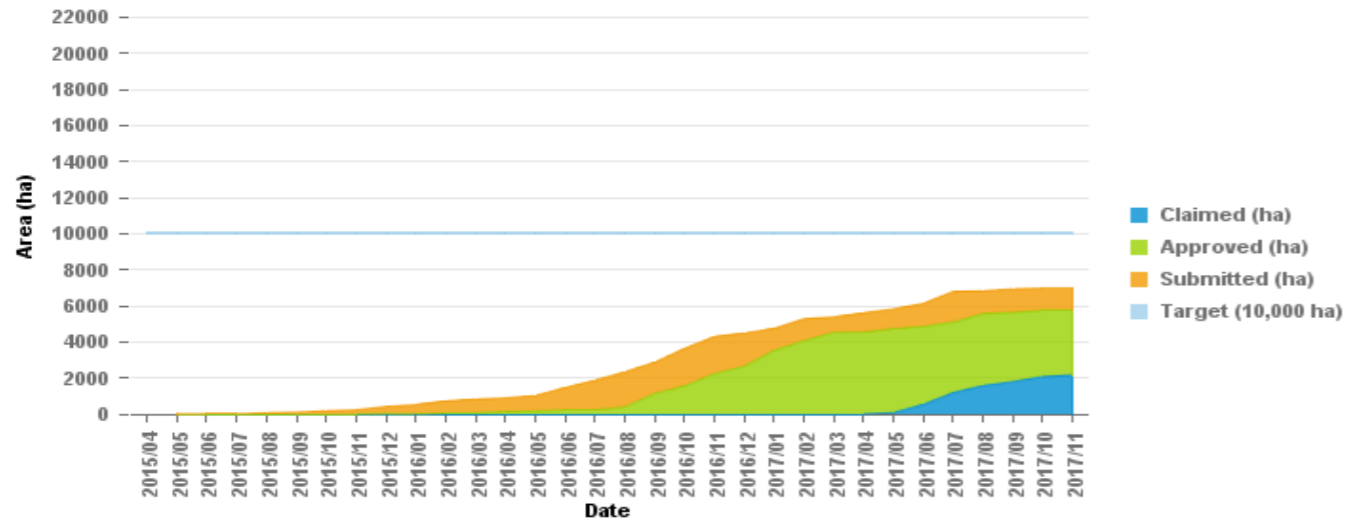


Woodland Creation - Submitted but not approved - Claim Year 2016

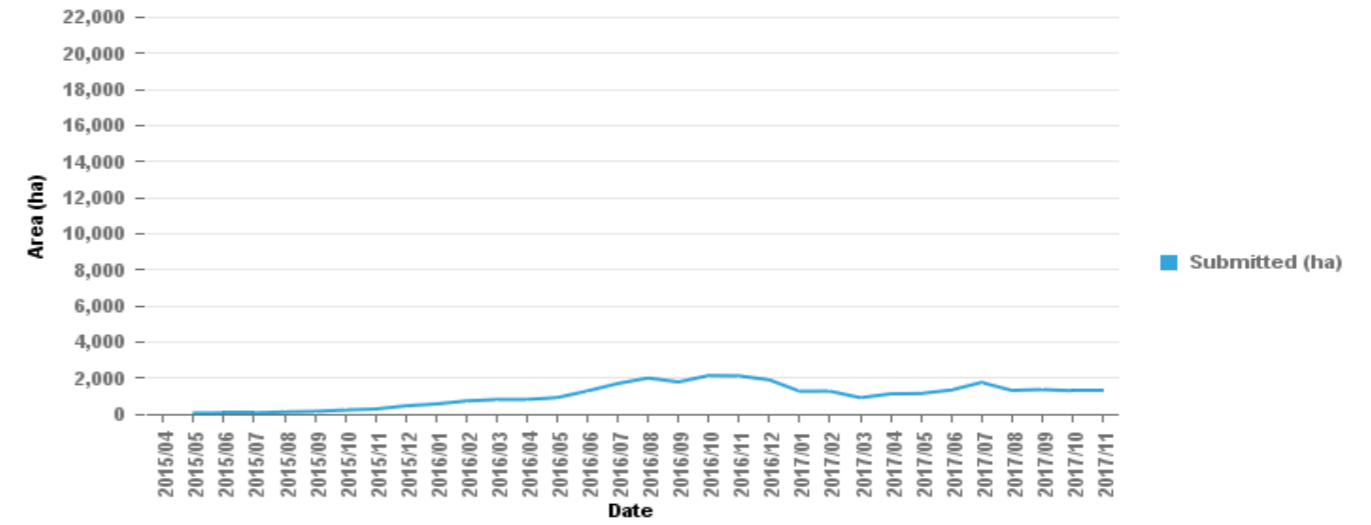




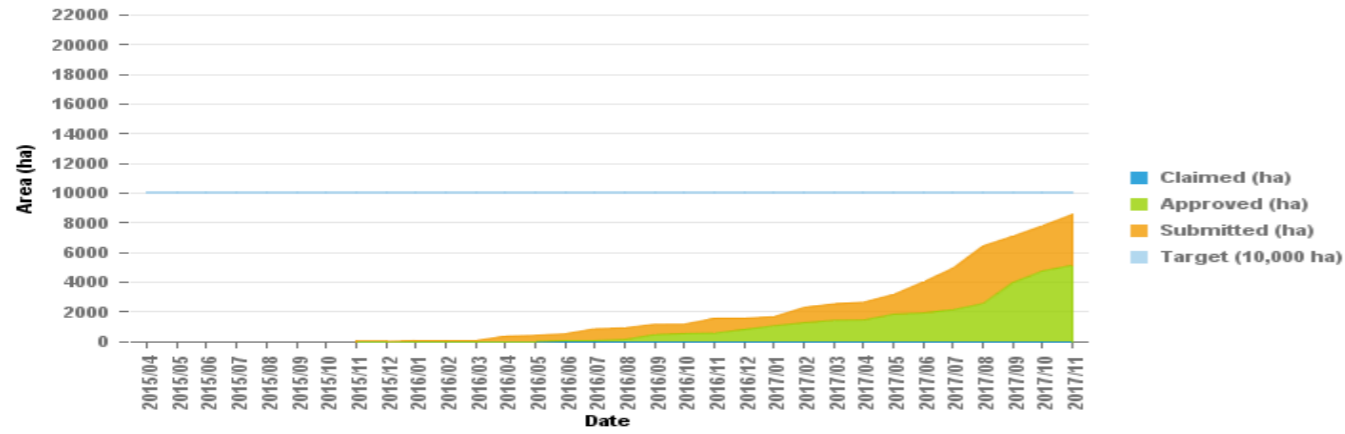
Woodland Creation - Submitted vs Approved vs Claimed - Claim Year 2017



Woodland Creation - Submitted but not approved - Claim Year 2017



Woodland Creation - Submitted vs Approved vs Claimed - Claim Year 2018



Woodland Creation - Submitted but not approved - Claim Year 2018

