

FGS Statistics Summary - Clearing Round 26 (26/01/2018)

Table1 - Submitted Options

FGS Option	Number Submitted	Total Value £	Area ha	Average £/ha
Woodland Creation	1012	108,000,225	23,135	4,668
Agroforestry	1	8,190	4	2,100
WIG Planning	445	1,697,368		
WIG RR	568	6,525,561	15,416	423
WIG Habitat and Species/LISS	96	6,439,798		
WIG WIAT	33	2,362,377		
SMF Native Woodlands	54	1,907,644		
SMF Species Control	84	1,831,990		
SMF Public Access	25	143,805		
SMF Rural Access	24	375,633		
Harvesting & Processing	69	1,030,902		
Forest Infrastructure	37	795,323		
Tree Health	61	435,795		
Forestry Cooperation	12	96,500		
Total submitted	2521	131,651,112	38,554	

Table 2 - Approved Options (subset of Table 1)

FGS Option	Number Submitted	Total Value £	Area ha	Average £/ha
Woodland Creation	797	83,345,502	17,859	4,667
WIG Planning	403	1,540,133		
WIG RR	492	5,830,731	13,620	428
WIG Habitat and Species/LISS	75	5,851,875		
WIG WIAT	29	2,165,379		
SMF Native Woodlands	45	1,770,404		
SMF Species Control	76	1,668,008		
SMF Public Access	24	138,803		
SMF Rural Access	17	299,733		
Harvesting & Processing	56	855,127		
Forest Infrastructure	26	605,561		
Tree Health	56	382,989		
Forestry Cooperation	11	86,500		
Total approved	2107	104,540,744	31,479	

Table 3 - Approved Woodland Creation Options by Woodland Type

WC Woodland Type	Number Submitted	Total Value £	Area ha	Woodland Type % of total	Average £/ha
Conifer Option	225	40,701,951	9,228	52 %	4,411
Diverse Conifer	63	7,185,478	1,405	8 %	5,114
Broadleaves	67	6,808,106	740	4 %	9,196
Native Broadleaves	209	12,827,555	2,493	14 %	5,145
Native Scots Pine	42	8,078,998	2,000	11 %	4,039
Native Upland Birch	61	4,858,267	1,402	8 %	3,464
Small or Farm Woodlands	90	2,310,326	282	2 %	8,190
Native Broadleaves in Northern and Western Isles	14	158,981	15	0 %	10,529
Native Low Density	26	415,841	292	2 %	1,422
Total	797	83,345,502	17,859	100 %	
CSGN (subset of total)	268	7,486,415	3,471		2,157

Table 4 - Approved Woodland Creation Options (ha) by Conservancy

WC Woodland Type	Highland and Islands	Grampian	Perth and Argyll	Central Scotland	South Scotland	Grand Total
Conifer Option	384	328	2,833	1,347	4,337	9,228
Diverse Conifer	455	325	288	72	265	1,405
Broadleaves	116	8	395	154	68	740
Native Broadleaves	865	124	713	310	482	2,493
Native Scots Pine	1,255	606	140			2,000
Native Upland Birch	1,060	34	165	113	30	1,402
Small or Farm Woodlands	19	27	53	78	105	282
Native Broadleaves in Northern and Western Isles	15					15
Native Low Density	113	5	132	2	41	292
Total	4,280	1,457	4,719	2,075	5,328	17,859
CSGN (subset of total)			537	2,073	860	3,471

Table 5a - Submitted, but not yet approved, Woodland Creation Options by Claim Year

WC Woodland Type	Area 2015 (ha)	Area 2016 (ha)	Area 2017 (ha)	Area 2018 (ha)	Area 2019 (ha)	Area 2020 (ha)	Area 2021 (ha)	Area 2022 (ha)	Area 2023 (ha) al Area (ha)
Conifer Option		32	266	2,377	386				3,060
Diverse Conifer			10	373	31				413
Broadleaves			16	96	51				163
Native Broadleaves		6	17	426	276				725
Native Scots Pine		1		201	101				303
Native Upland Birch	3		51	253	185				491
Small or Farm Woodlands	3	3	15	32	15				68
Native Broadleaves in Northern and Western Isles			0	1					1
Native Low Density			12	18	21				51
Total:	6	43	388	3,774	1,064				5,275
CSGN (subset of total)	6	34	60	1,038	91				1,230

Table 5b - Approved Woodland Creation Options by Claim Year

WC Woodland Type	Area 2015 (ha)	Area 2016 (ha)	Area 2017 (ha)	Area 2018 (ha)	Area 2019 (ha)	Area 2020 (ha)	Area 2021 (ha)	Area 2022 (ha)	Area 2023 (ha)	Total Area (ha)
Conifer Option		2,348	3,283	3,333	265					9,228
Diverse Conifer		326	439	603	37					1,405
Broadleaves		120	372	148	100					740
Native Broadleaves		402	699	1,161	231					2,493
Native Scots Pine		483	678	800	39					2,000
Native Upland Birch		202	464	546	191					1,402
Small or Farm Woodlands	1	108	131	32	10					282
Native Broadleaves in Northern and Western Isles		1	8	4	2					15
Native Low Density		10	95	116	72					292
Total:	1	4,000	6,168	6,743	947					17,859
CSGN (subset of total)		725	1,455	1,292						3,471

Table 6a – Pre-submitted Woodland Creation Options by Conservancy – 2018

	Highland and Islands	Grampian	Perth and Argyll	Central Scotland	South Scotland	Grand Total
Conifer / Diverse Conifer	0	410	600	55	1,000	2,065
Native & Other	215	40	250	66	50	621
Total	215	450	850	121	1,050	2,686

Table 6b – Pre-submitted Woodland Creation Options by Conservancy – 2019

	Highland and Islands	Grampian	Perth and Argyll	Central Scotland	South Scotland	Grand Total
Conifer / Diverse Conifer	120	838	750	671	3,500	5,879
Native & Other	720	235	400	212	80	1,647
Total	840	1,073	1,150	883	3,580	7,526

Table 6c – Pre-submitted Woodland Creation Options by Conservancy – 2020

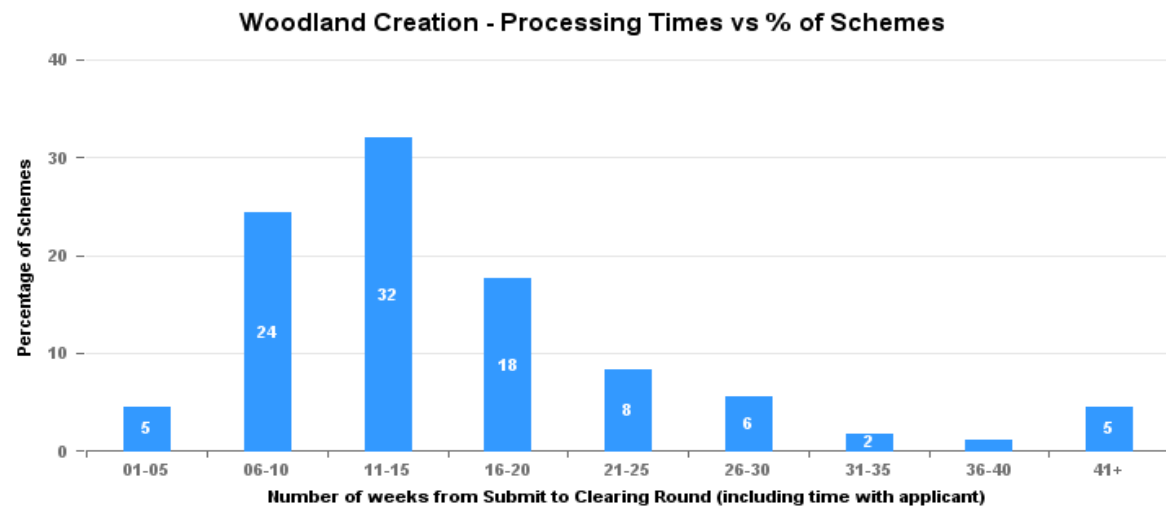
	Highland and Islands	Grampian	Perth and Argyll	Central Scotland	South Scotland	Grand Total
Conifer / Diverse Conifer	0	0	635	0	700	1,335
Native & Other	0	0	0	0	50	50
Total	0	0	635	0	750	1,385

Table 7 - Claimed Options (authorised and paid or in process of payment)

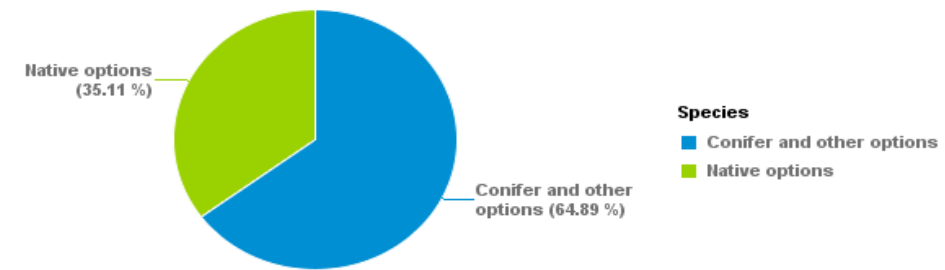
FGS Option	Number Claimed	Claimed Value £	Claimed Area	Claimed Value 2015 £	Claimed Value 2016 £	Claimed Value 2017 £
Woodland Creation	369	23,111,715	6,733	30,645	12,284,406	10,796,664
WIG Planning	172	654,048		6,708	386,911	260,429
WIG RR	268	2,621,387		41,654	1,672,333	907,400
WIG Habitat and Species/LISS	31	2,077,710			1,349,508	728,202
WIG WIAT	8	304,453			157,288	147,165
Harvesting & Processing	23	252,303		73,048	109,284	69,971
Forest Infrastructure	14	254,912		72,214	160,558	22,140
Tree Health	33	206,169		27,664	99,740	78,765
Forestry Cooperation	3	20,500			20,500	
Total:	921	29,503,197	6,733	251,933	16,240,527	13,010,737

Table 8 - Claimed Woodland Creation Options by Claim Year

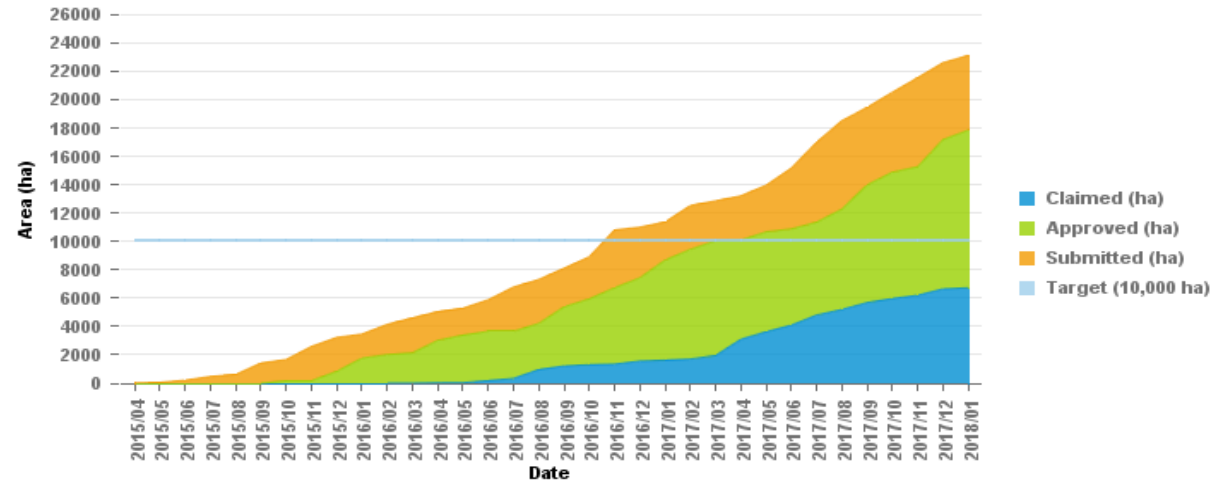
WC Woodland Type	Number Claimed 2015	Claimed Area 2015	Claimed Value 2015 £	Number Claimed 2016	Claimed Area 2016	Claimed Value 2016 £	Claimed 2017	Claimed Area 2017	Claimed Value 2017 £
Conifer Option				69	2,102	6,674,522	52	1,780	5,648,794
Diverse Conifer				20	325	1,070,999	11	239	799,579
Broadleaves				15	120	778,350	17	235	1,296,578
Native Broadleaves				53	339	1,554,615	45	316	1,251,498
Native Scots Pine	1		17,990	7	477	1,086,013	12	180	603,737
Native Upland Birch	1		6,054	7	170	509,078	18	237	692,488
Broadleaves in Northern and Western Isles				1	1	6,425	4	1	18,073
Small or Farm Woodlands	1	1	6,602	34	99	581,222	22	62	427,857
Native Low Density				2	10	23,183	6	40	58,060
Total:	3	1	30,645	208	3,643	12,284,406	187	3,089	10,796,664



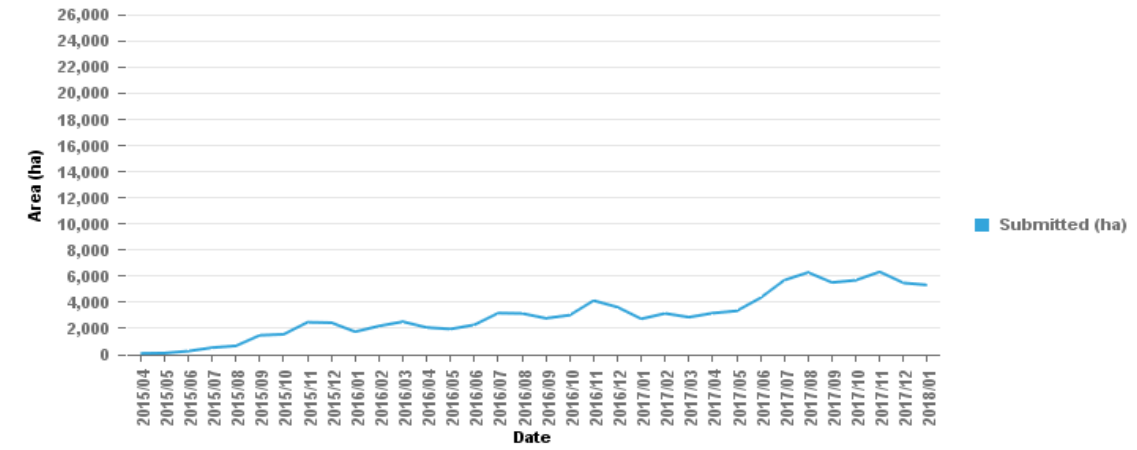
Woodland Creation - Conifer & other options vs Native



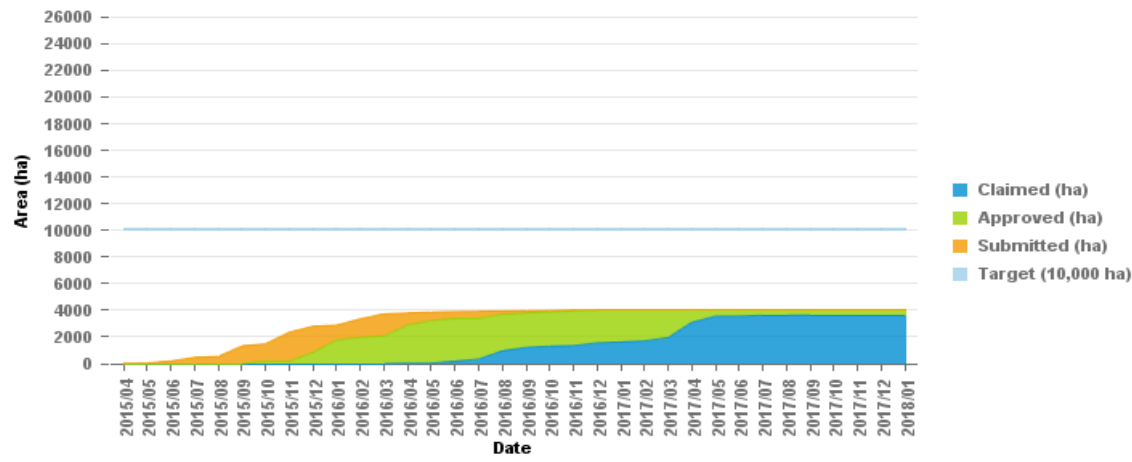
Woodland Creation - Submitted vs Approved vs Claimed - Total



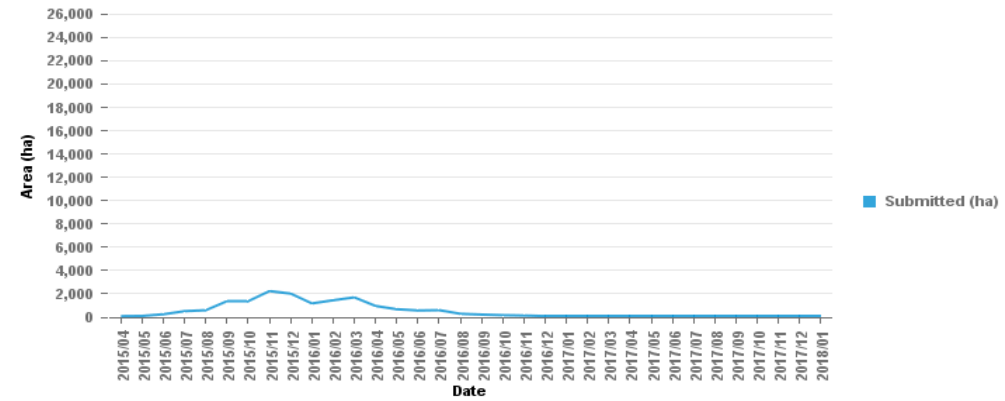
Woodland Creation - Submitted but not approved - Total



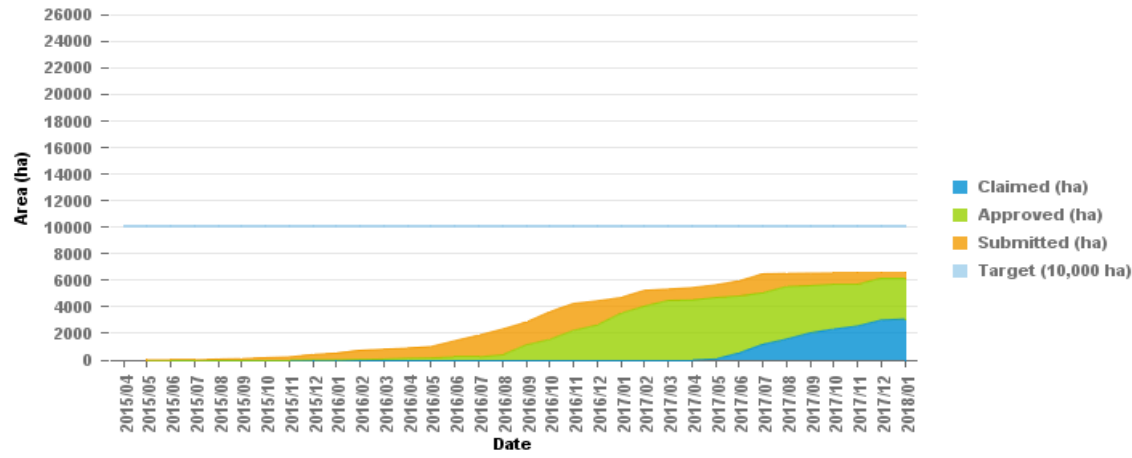
Woodland Creation - Submitted vs Approved vs Claimed - Claim Year 2016



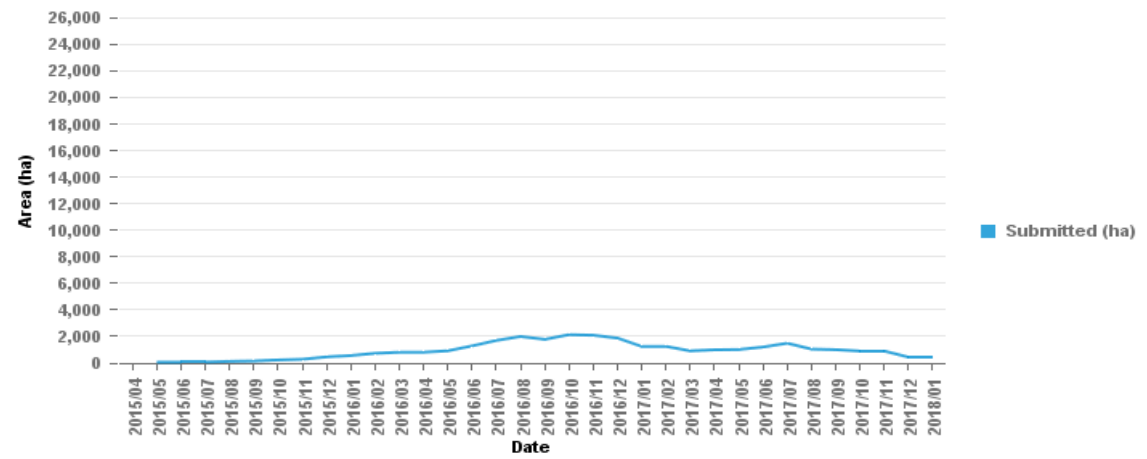
Woodland Creation - Submitted but not approved - Claim Year 2016



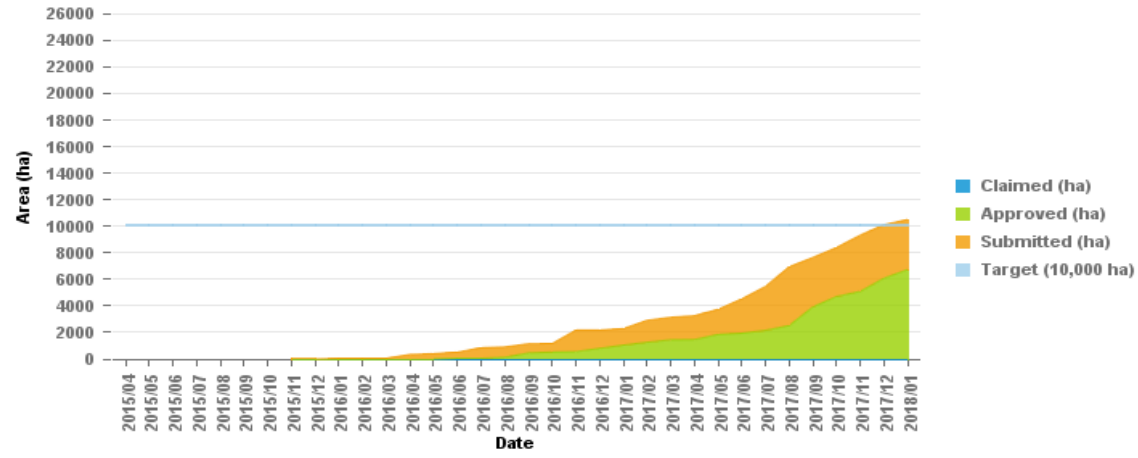
Woodland Creation - Submitted vs Approved vs Claimed - Claim Year 2017



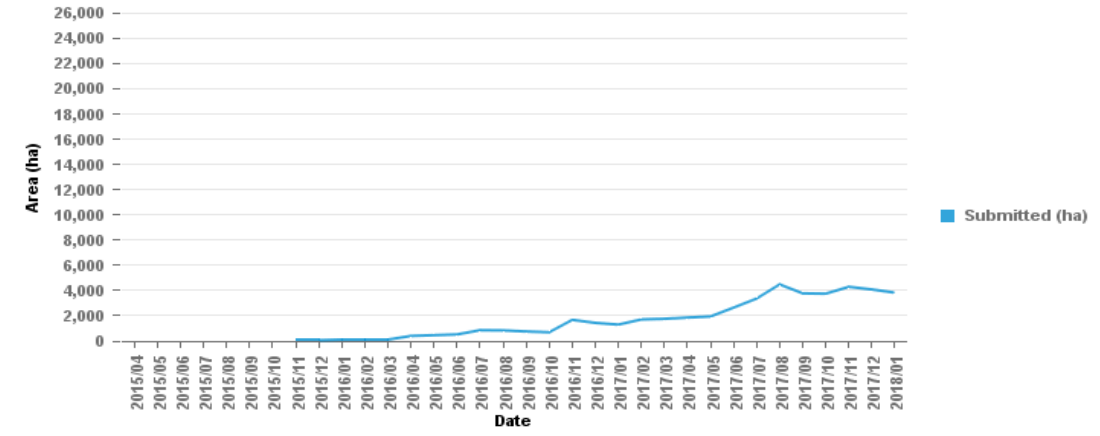
Woodland Creation - Submitted but not approved - Claim Year 2017



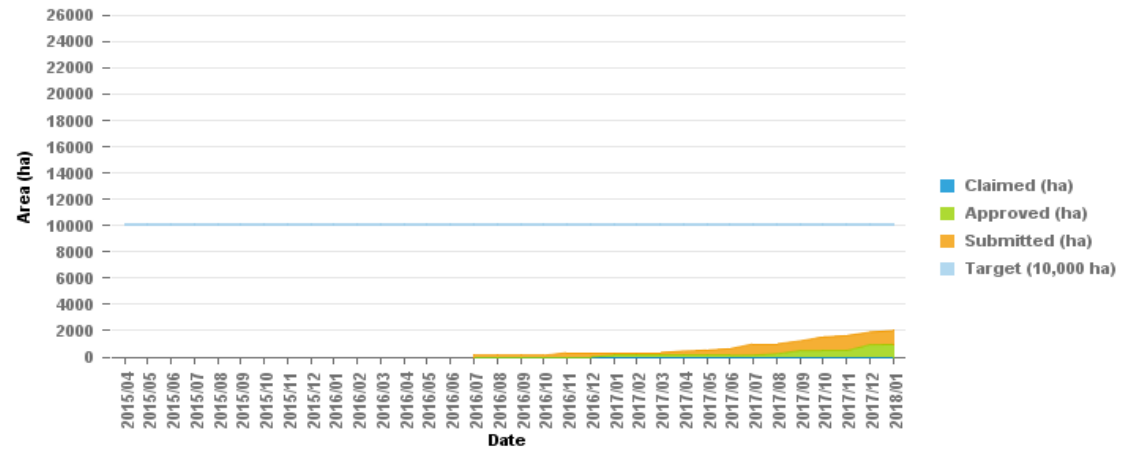
Woodland Creation - Submitted vs Approved vs Claimed - Claim Year 2018



Woodland Creation - Submitted but not approved - Claim Year 2018



Woodland Creation - Submitted vs Approved vs Claimed - Claim Year 2019



Woodland Creation - Submitted but not approved - Claim Year 2019

