

FGS Statistics Summary - Clearing Round 27 (23/02/2018)

Table1 - Submitted Options

FGS Option	Number Submitted	Total Value £	Area ha	Average £/ha
Woodland Creation	1038	111,602,476	24,040	4,642
Agroforestry	1	8,190	4	2,100
WIG Planning	455	1,731,236		
WIG RR	594	6,928,541	16,446	421
WIG Habitat and Species/LISS	97	6,448,522		
WIG WIAT	34	2,393,528		
SMF Native Woodlands	54	1,907,644		
SMF Species Control	84	1,831,990		
SMF Public Access	26	149,171		
SMF Rural Access	24	375,633		
Harvesting & Processing	82	1,233,256		
Forest Infrastructure	37	790,407		
Tree Health	67	513,546		
Forestry Cooperation	12	96,500		
Total submitted	2605	136,010,641	40,490	

Table 2 - Approved Options (subset of Table 1)

FGS Option	Number Submitted	Total Value £	Area ha	Average £/ha
Woodland Creation	826	86,261,155	18,493	4,664
WIG Planning	411	1,573,988		
WIG RR	513	6,028,774	14,115	427
WIG Habitat and Species/LISS	77	5,918,373		
WIG WIAT	29	2,165,379		
SMF Native Woodlands	47	1,807,831		
SMF Species Control	76	1,668,008		
SMF Public Access	24	138,803		
SMF Rural Access	17	299,733		
Harvesting & Processing	59	874,406		
Forest Infrastructure	28	655,096		
Tree Health	61	457,112		
Forestry Cooperation	11	86,500		
Total approved	2179	107,935,158	32,608	

Table 3 - Approved Woodland Creation Options by Woodland Type

WC Woodland Type	Number Submitted	Total Value £	Area ha	Woodland Type % of total	Average £/ha
Conifer Option	235	42,985,386	9,764	53 %	4,402
Diverse Conifer	63	7,188,939	1,405	8 %	5,116
Broadleaves	69	6,996,779	763	4 %	9,175
Native Broadleaves	219	13,082,689	2,530	14 %	5,171
Native Scots Pine	43	8,120,891	2,008	11 %	4,044
Native Upland Birch	62	4,889,994	1,409	8 %	3,471
Small or Farm Woodlands	92	2,388,126	293	2 %	8,160
Native Broadleaves in Northern and Western Isles	15	164,506	16	0 %	10,491
Native Low Density	28	443,845	306	2 %	1,451
Total	826	86,261,155	18,493	100 %	
CSGN (subset of total)	277	7,755,287	3,579		2,167

Table 4 - Approved Woodland Creation Options (ha) by Conservancy

WC Woodland Type	Highland and Islands	Grampian	Perth and Argyll	Central Scotland	South Scotland	Grand Total
Conifer Option	384	328	2,928	1,417	4,708	9,764
Diverse Conifer	455	325	288	72	265	1,405
Broadleaves	116	8	407	154	77	763
Native Broadleaves	889	125	713	315	488	2,530
Native Scots Pine	1,255	606	148			2,008
Native Upland Birch	1,066	34	165	113	30	1,409
Small or Farm Woodlands	19	34	53	78	108	293
Native Broadleaves in Northern and Western Isles	16					16
Native Low Density	114	5	132	2	53	306
Total	4,312	1,465	4,834	2,150	5,731	18,493
CSGN (subset of total)			537	2,149	893	3,579

Table 5a - Submitted, but not yet approved, Woodland Creation Options by Claim Year

WC Woodland Type	Area 2015 (ha)	Area 2016 (ha)	Area 2017 (ha)	Area 2018 (ha)	Area 2019 (ha)	Area 2020 (ha)	Area 2021 (ha)	Area 2022 (ha)	Area 2023 (ha)	Total Area (ha)
Conifer Option		32	266	2,117	667					3,082
Diverse Conifer			2	375	75					452
Broadleaves			14	78	77					169
Native Broadleaves		6	17	507	304					834
Native Scots Pine		1		314	125					441
Native Upland Birch	3		51	213	185					452
Small or Farm Woodlands	3	3	15	35	12					68
Native Broadleaves in Northern and Western Isles			0	1						1
Native Low Density			12	11	25					48
Total:	6	43	378	3,651	1,469					5,547
CSGN (subset of total)	6	34	60	936	131					1,167

Table 5b - Approved Woodland Creation Options by Claim Year

WC Woodland Type	Area 2015 (ha)	Area 2016 (ha)	Area 2017 (ha)	Area 2018 (ha)	Area 2019 (ha)	Area 2020 (ha)	Area 2021 (ha)	Area 2022 (ha)	Area 2023 (ha)	Total Area (ha)
Conifer Option		2,348	3,282	3,869	265					9,764
Diverse Conifer		326	439	603	37					1,405
Broadleaves		120	372	170	100					763
Native Broadleaves		402	699	1,198	232					2,530
Native Scots Pine		483	678	808	39					2,008
Native Upland Birch		202	464	552	191					1,409
Small or Farm Woodlands	1	108	131	43	10					293
Native Broadleaves in Northern and Western Isles		1	8	5	2					16
Native Low Density		10	95	129	72					306
Total:	1	4,000	6,168	7,377	947					18,493
CSGN (subset of total)		725	1,454	1,400						3,579

Table 6a – Pre-submitted Woodland Creation Options by Conservancy

	Highland and Islands	Grampian	Perth and Argyll	Central Scotland	South Scotland	Grand Total
Conifer / Diverse Conifer	0	410	600	55	1,000	2,065
Native & Other	215	40	250	66	50	621
Total	215	450	850	121	1,050	2,686

Table 6b – Pre-submitted Woodland Creation Options by Conservancy

	Highland and Islands	Grampian	Perth and Argyll	Central Scotland	South Scotland	Grand Total
Conifer / Diverse Conifer	120	838	750	671	3,500	5,879
Native & Other	720	235	400	212	80	1,647
Total	840	1,073	1,150	883	3,580	7,526

Table 6c – Pre-submitted Woodland Creation Options by Conservancy

	Highland and Islands	Grampian	Perth and Argyll	Central Scotland	South Scotland	Grand Total
Conifer / Diverse Conifer	0	0	635	0	700	1,335
Native & Other	0	0	0	0	50	50
Total	0	0	635	0	750	1,385

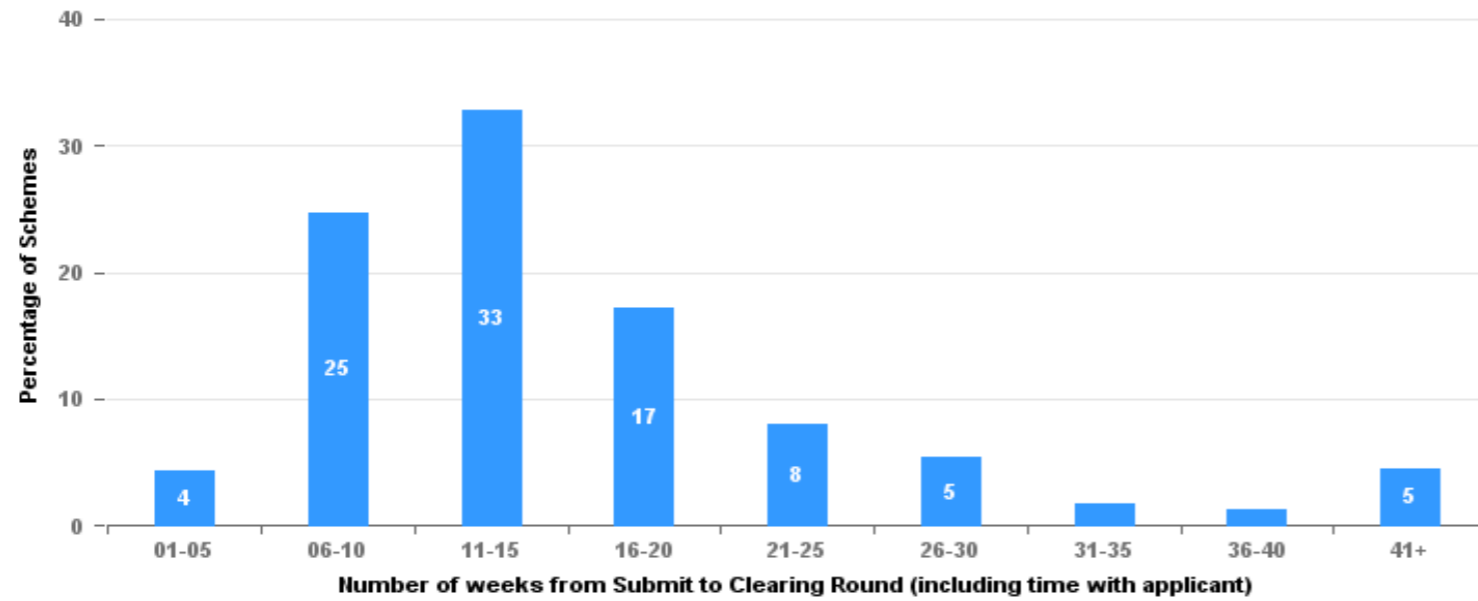
Table 7 - Claimed Options (authorised and paid or in process of payment)

FGS Option	Number Claimed	Claimed Value £	Claimed Area	Claimed Value 2015 £	Claimed Value 2016 £	Claimed Value 2017 £
Woodland Creation	389	23,921,884	6,842	30,645	12,284,406	11,606,833
WIG Planning	191	724,428		6,708	386,911	330,810
WIG RR	270	2,646,792		41,654	1,672,333	932,805
WIG Habitat and Species/LISS	34	2,123,116			1,349,508	773,608
WIG WIAT	9	322,903			157,288	165,615
Harvesting & Processing	25	291,163		73,048	109,284	108,831
Forest Infrastructure	15	265,377		72,214	160,558	32,605
Tree Health	34	207,775		27,664	99,740	80,371
Forestry Cooperation	4	27,750			20,500	7,250
Total:	971	30,531,188	6,842	251,933	16,240,527	14,038,728

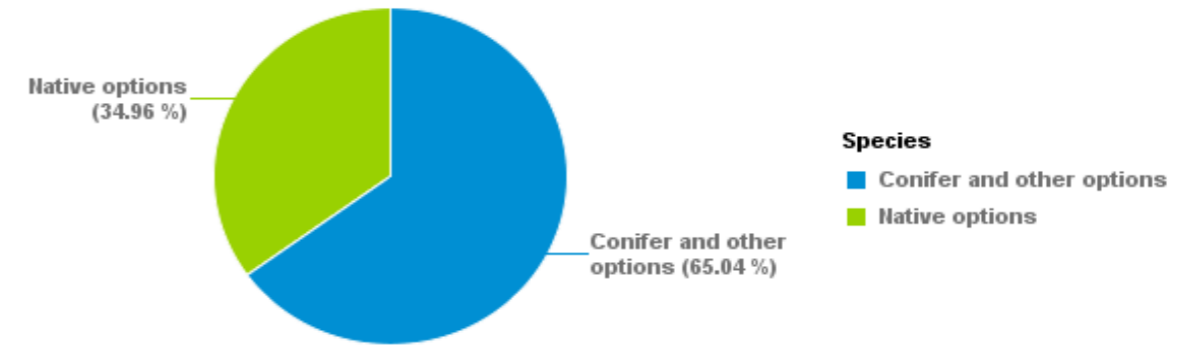
Table 8 - Claimed Woodland Creation Options by Claim Year

WC Woodland Type	Number Claimed 2015	Claimed Area 2015	Claimed Value 2015 £	Number Claimed 2016	Claimed Area 2016	Claimed Value 2016 £	Number Claimed 2017	Claimed Area 2017	Claimed Value 2017 £
Conifer Option				69	2,102	6,674,522	58	1,818	6,055,516
Diverse Conifer				20	325	1,070,999	13	239	836,275
Broadleaves				15	120	778,350	20	241	1,376,531
Native Broadleaves				53	339	1,554,615	50	328	1,368,117
Native Scots Pine	1		17,990	7	477	1,086,013	12	180	607,473
Native Upland Birch	1		6,054	7	170	509,078	19	284	814,636
Broadleaves in Northern and Western Isles				1	1	6,425	4	1	18,073
Small or Farm Woodlands	1	1	6,602	34	99	581,222	26	67	472,152
Native Low Density				2	10	23,183	6	40	58,060
Total:	3	1	30,645	208	3,643	12,284,406	208	3,198	11,606,833

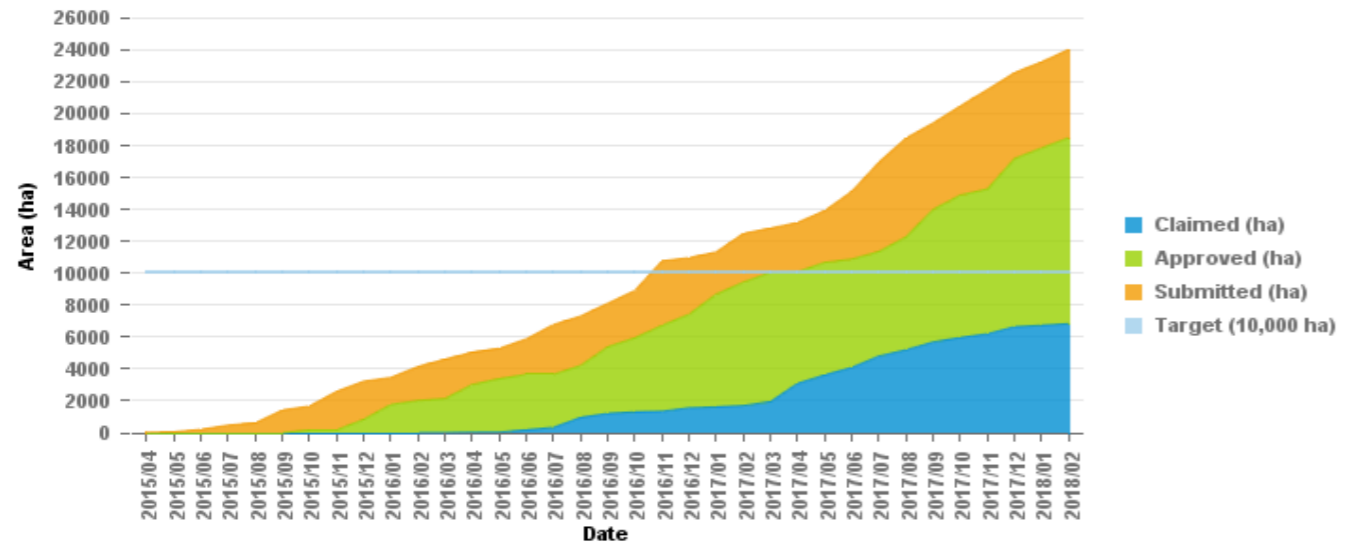
Woodland Creation - Processing Times vs % of Schemes



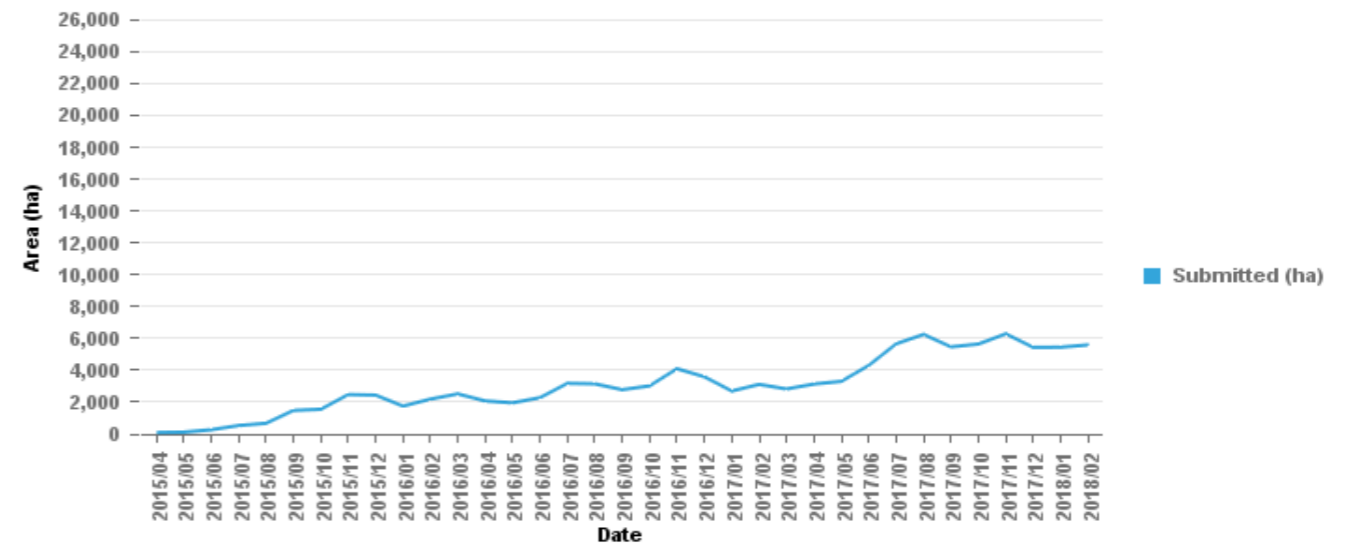
Woodland Creation - Conifer & other options vs Native



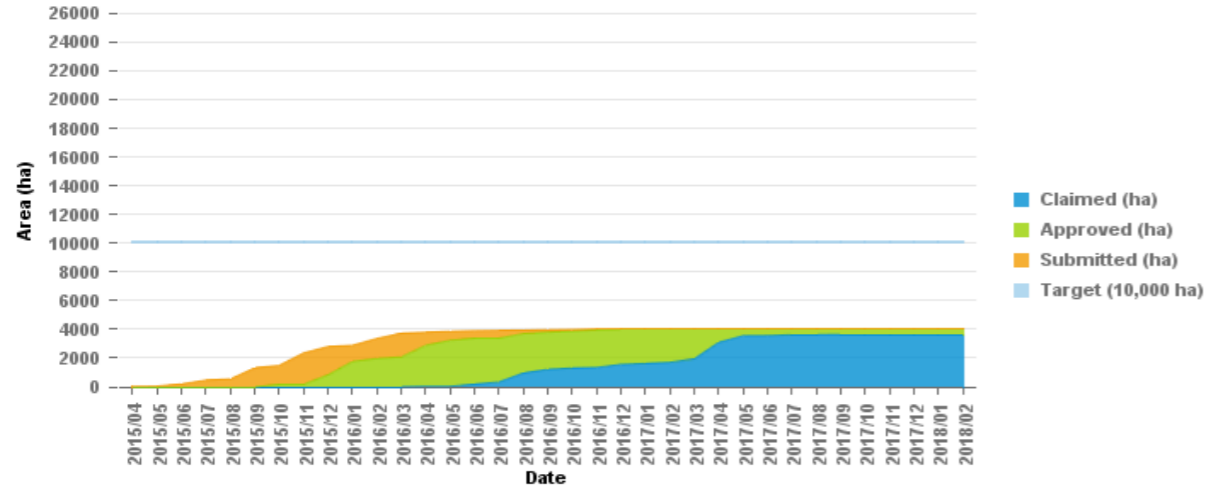
Woodland Creation - Submitted vs Approved vs Claimed - Total



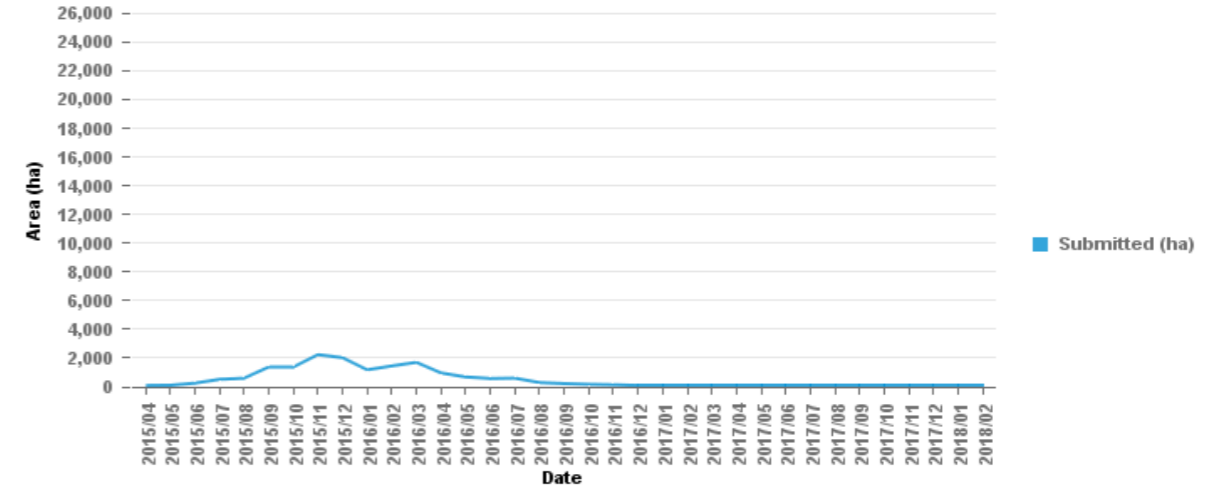
Woodland Creation - Submitted but not approved - Total



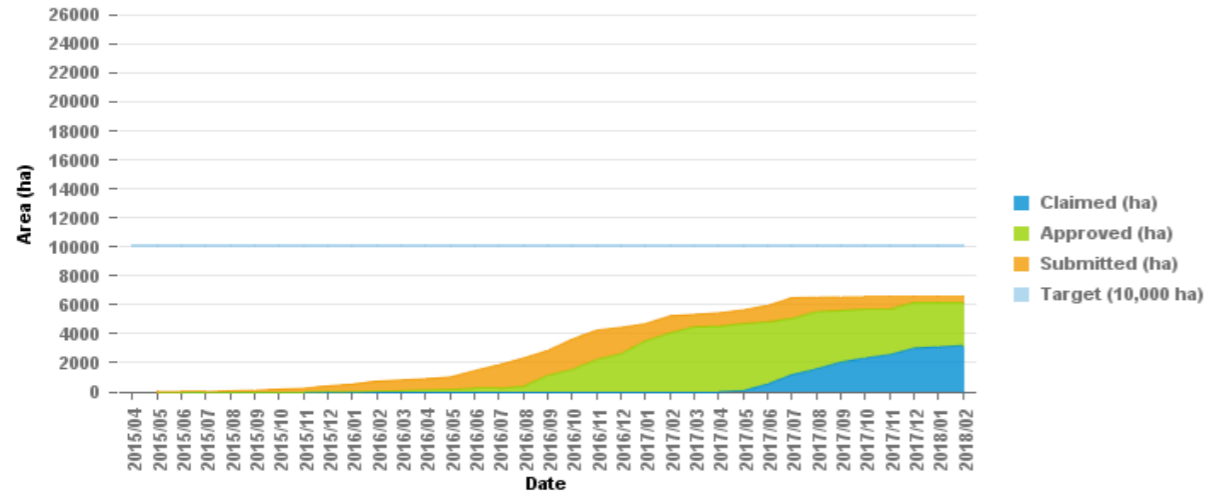
Woodland Creation - Submitted vs Approved vs Claimed - Claim Year 2016



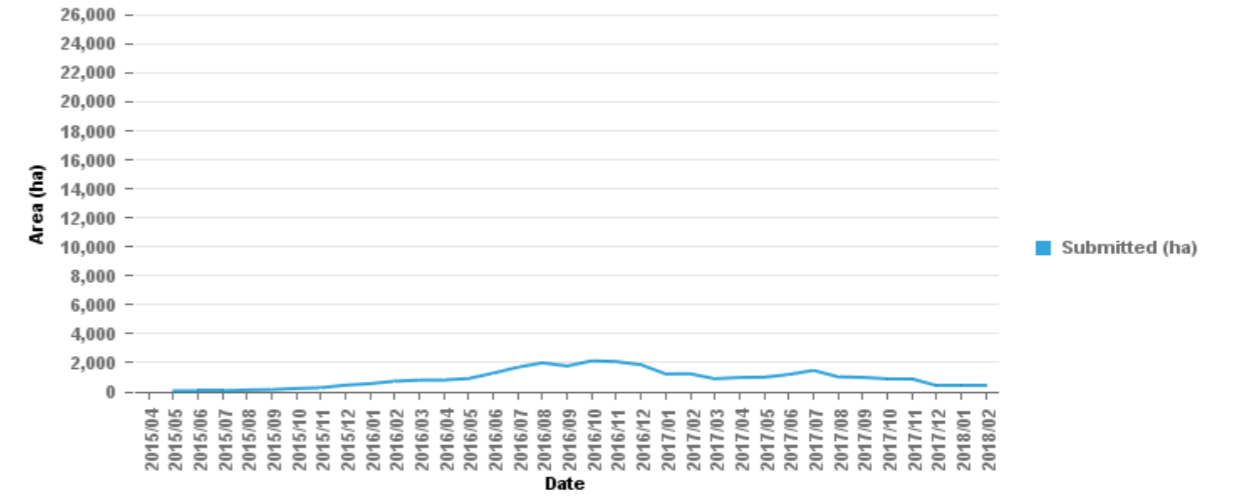
Woodland Creation - Submitted but not approved - Claim Year 2016



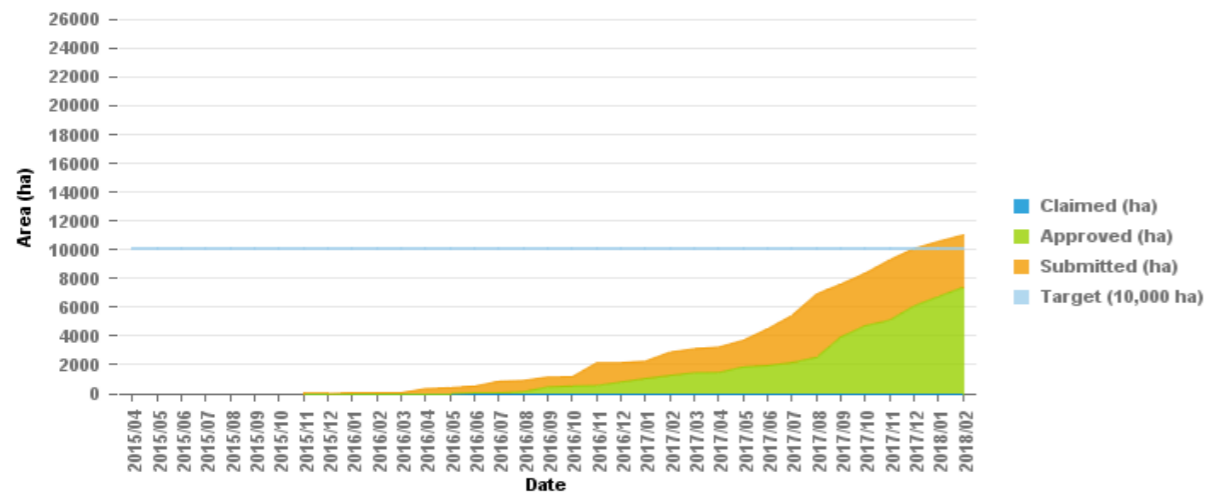
Woodland Creation - Submitted vs Approved vs Claimed - Claim Year 2017



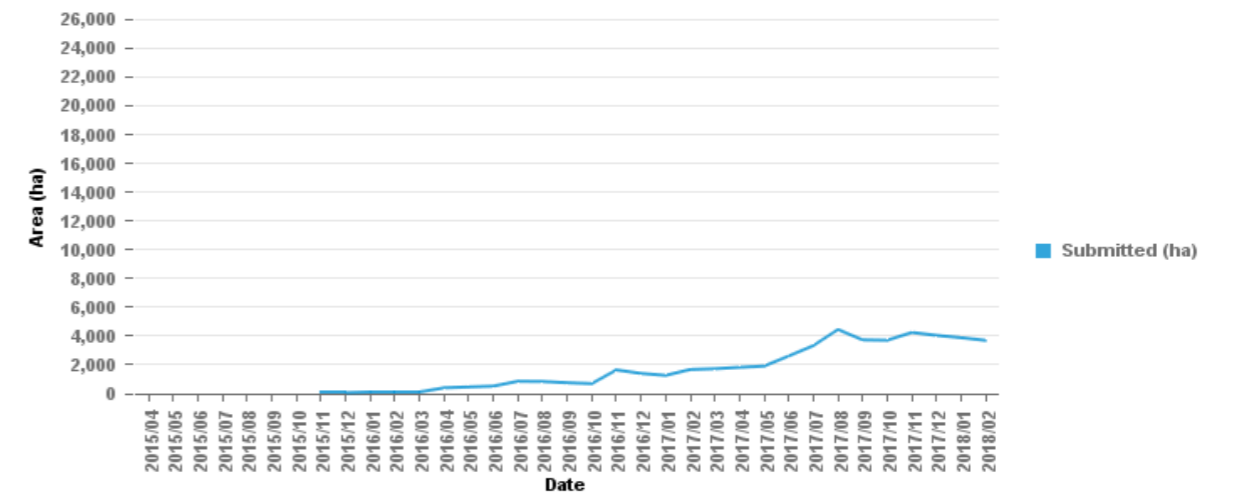
Woodland Creation - Submitted but not approved - Claim Year 2017



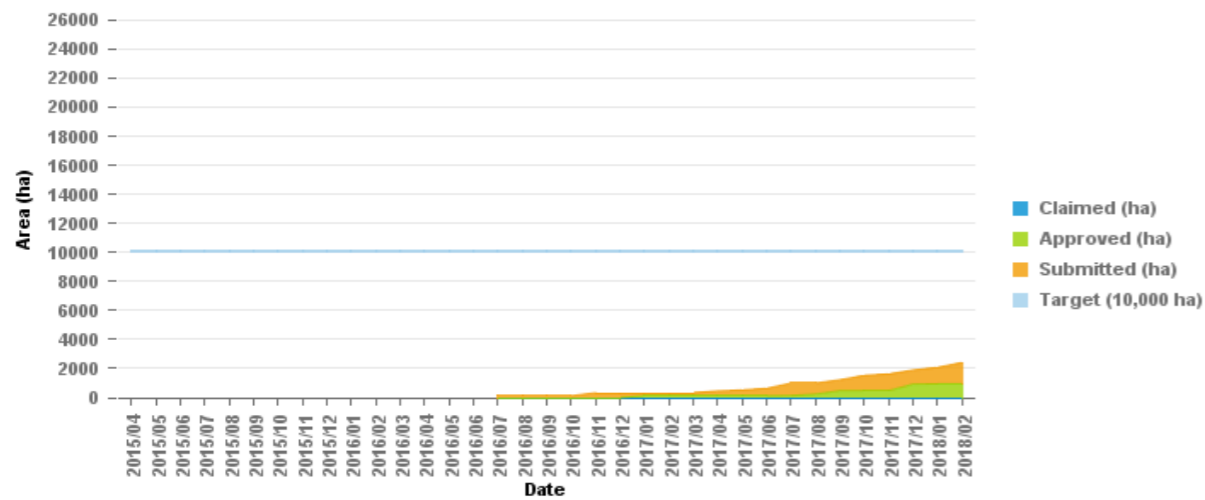
Woodland Creation - Submitted vs Approved vs Claimed - Claim Year 2018



Woodland Creation - Submitted but not approved - Claim Year 2018



Woodland Creation - Submitted vs Approved vs Claimed - Claim Year 2019



Woodland Creation - Submitted but not approved - Claim Year 2019

