

FGS Statistics Summary as per 20/12/2016 (Clearing round 13)

Table1 - Submitted Options

FGS Option	Number Submitted	Total Value £	Area ha	Average £/ha
Woodland Creation	503	48,404,236	10,749	4,503
Agroforestry	1	8,484	4	2,100
WIG Planning	325	1,163,727		
WIG RR	347	3,782,412		
WIG Habitat and Species/LISS	51	3,933,654		
WIG WIAT	12	863,478		
SMF Native Woodlands	35	1,201,535		
SMF Species Control	59	1,269,196		
SMF Public Access	8	47,351		
SMF Rural Access	16	277,558		
Harvesting & Processing	38	463,873		
Forest Infrastructure	20	383,571		
Tree Health	36	420,783		
Forestry Cooperation	7	59,125		
Total submitted	1458	62,278,982	10,753	

Table 2 - Approved Options (subset of Table 1)

FGS Option	Number Submitted	Total Value £	Area ha	Average £/ha
Woodland Creation	356	34,547,800	7,462	4,630
Agroforestry	1	8,484	4	2,100
WIG Planning	280	1,038,304		
WIG RR	284	3,123,592		
WIG Habitat and Species/LISS	31	3,253,877		
WIG WIAT	8	619,533		
SMF Native Woodlands	19	851,835		
SMF Species Control	45	961,192		
SMF Public Access	6	33,160		
SMF Rural Access	8	151,133		
Harvesting & Processing	27	342,355		
Forest Infrastructure	15	295,634		
Tree Health	23	195,613		
Forestry Cooperation	6	49,125		
Total approved	1109	45,471,636	7,467	

Table 3 - Approved Woodland Creation Options by Woodland Type

WC Woodland Type	Number Submitted	Total Value £	Area ha	Woodland Type % of total	Average £/ha
Conifer	103	18,247,296	4,198	56 %	4,346
Diverse Conifer	27	3,003,903	591	8 %	5,080
Broadleaves	29	3,147,532	353	5 %	8,912
Native Broadleaves	97	4,381,003	847	11 %	5,171
Native Scots Pine	16	2,759,135	721	10 %	3,826
Native Upland Birch	20	1,530,069	479	6 %	3,193
Native Low density	10	171,533	111	1 %	1,544
Small or Farm Woodlands	49	1,264,675	156	2 %	8,093
Native Broadleaved in Northern and Western Isles	5	42,656	5	0 %	9,479
Total	356	34,547,800	7,462	100 %	
CSGN (subset of total)	124	3,546,693	1,618		2,192

Table 4 - Approved Woodland Creation Options (ha) by Conservancy

WC Woodland Type	Highland and Islands	Grampian	Perth and Argyll	Central Scotland	South Scotland	Grand Total
Conifer	109	252	1,122	664	2,051	4,198
Diverse Conifer	174	94	135	42	146	591
Broadleaves	65	6	161	96	24	353
Native Broadleaves	197	62	228	149	211	847
Native Scots Pine	369	309	43			721
Native Upland Birch	379		32	40	28	479
Native Low density	21	5	50		35	111
Small or Farm Woodlands	9	13	18	51	65	156
Native Broadleaved in Northern and Western Isles	5					5
Total	1,327	742	1,790	1,042	2,561	7,462
CSGN (subset of total)			186	1,042	390	1,618

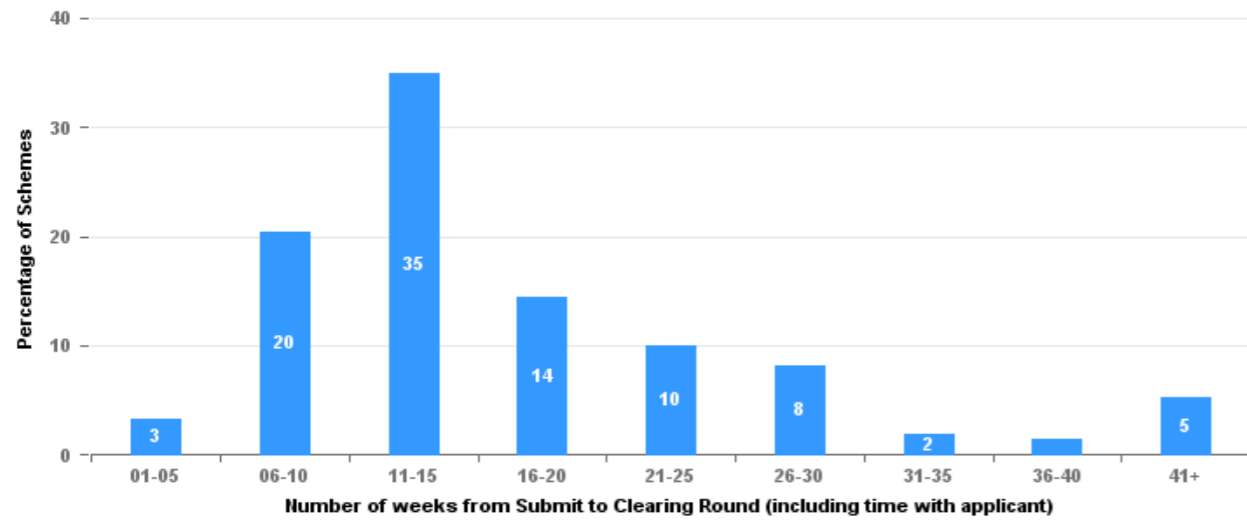
Table 5 - Approved Woodland Creation Options by Claim Year

WC Woodland Type	Area 2015 (ha)	Area 2016 (ha)	Area 2017 (ha)	Area 2018 (ha)	Area 2019-23 (ha)	Total Area (ha)
Conifer		2,250	1,573	375		4,198
Diverse Conifer		280	292	19		591
Broadleaves		191	146	16		353
Native Broadleaves		387	307	153		847
Native Scots Pine		487	215	20		721
Native Upland Birch		246	183	50		479
Native Low density		10	40	61		111
Small or Farm Woodlands	1	104	52			156
Native Broadleaved in Northern and Western Isles		1	3			5
Total	1	3,955	2,811	695		7,462
CSGN (subset of total)		798	760	60		1,618

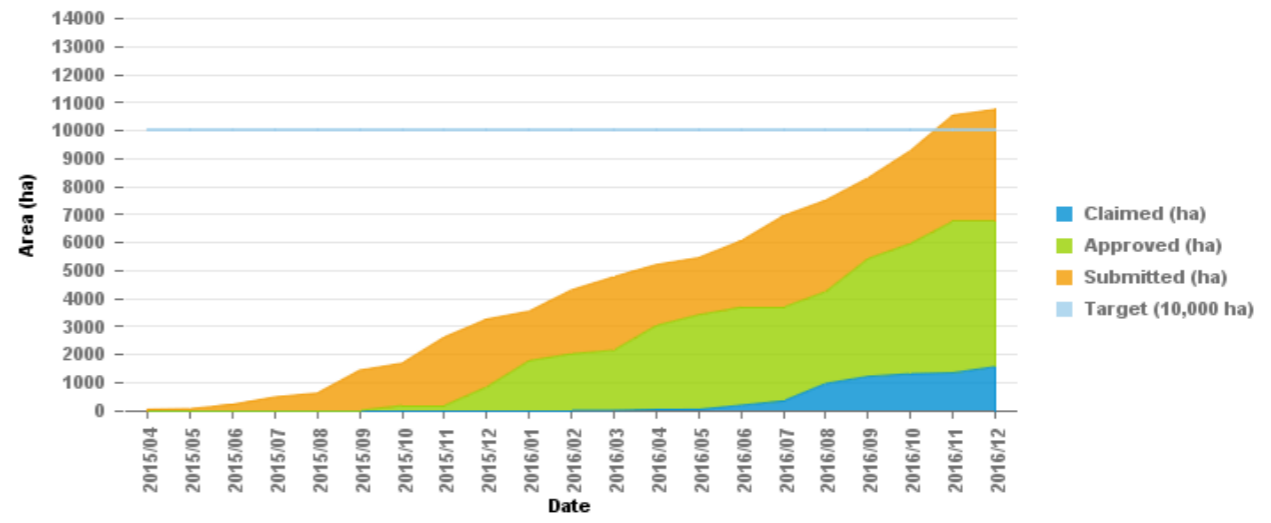
Table 6 – Pre-submitted Woodland Creation Options by Conservancy

WC Woodland Type	Highland and Islands	Grampian	Perth and Argyll	Central Scotland	South Scotland	Grand Total
Conifer / Diverse Conifer	230	608	1256	1602	4399	8095
Native & Other	684	181	361	809	796	2831
Total	914	789	1617	2411	5195	10926

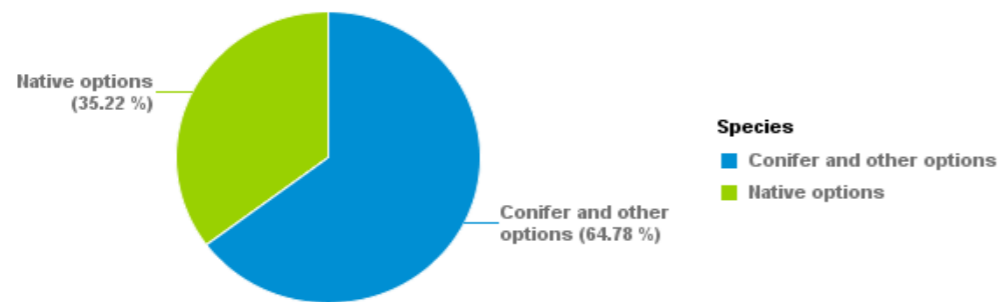
Woodland Creation - Processing Times vs % of Schemes



Submitted vs Approved vs Claimed



Conifer & other options vs Native



Submitted but not approved

