

FGS Statistics Summary - Clearing Round 37 (23/11/2018)

Table1 - Submitted Options

FGS Option	Number Submitted	Total Value £	Area ha	Average £/ha
Woodland Creation	1348	146,830,605	31,433	4,671
Agroforestry	3	16,615	7	2,245
WIG Planning	516	2,001,128		
WIG RR	714	8,239,032	19,266	428
WIG Habitat and Species/LISS	111	6,800,680		
WIG WIAT	47	3,470,420		
SMF Native Woodlands	60	2,151,066		
SMF Species Control	87	1,987,542		
SMF Public Access	38	215,826		
SMF Rural Access	26	425,770		
Harvesting & Processing	93	1,436,813		
Forest Infrastructure	47	1,231,017		
Tree Health	104	890,821		
Forestry Cooperation	16	136,500		
Total submitted	3210	175,833,833	50,706	

Table 2 - Approved Options (subset of Table 1)

FGS Option	Number Submitted	Total Value £	Area ha	Average £/ha
Woodland Creation	1123	114,071,950	24,349	4,685
Agroforestry	1	8,190	4	2,100
WIG Planning	464	1,822,742		
WIG RR	621	7,210,348	16,944	426
WIG Habitat and Species/LISS	91	6,070,502		
WIG WIAT	42	3,081,975		
SMF Native Woodlands	48	1,843,364		
SMF Species Control	78	1,773,607		
SMF Public Access	35	195,799		
SMF Rural Access	18	302,588		
Harvesting & Processing	72	1,180,182		
Forest Infrastructure	39	986,694		
Tree Health	82	632,612		
Forestry Cooperation	15	126,500		
Total approved	2729	139,307,051	41,296	

Table 3 - Approved Woodland Creation Options by Woodland Type

WC Woodland Type	Number Submitted	Total Value £	Area ha	Woodland Type % of total	Average £/ha
Conifer	315	54,345,043	12,199	50 %	4,455
Diverse Conifer	89	10,530,595	2,005	8 %	5,251
Broadleaves	90	8,202,851	892	4 %	9,192
Native Broadleaves	298	18,384,940	3,546	15 %	5,185
Native Scots Pine	64	10,736,761	2,640	11 %	4,068
Native Upland Birch	91	7,953,420	2,295	9 %	3,465
Small or Farm Woodlands	113	3,052,112	376	2 %	8,113
Native Broadleaves in Northern and Western Isles	22	302,839	28	0 %	10,933
Native Low Density	41	563,387	367	2 %	1,534
Total	1123	114,071,950	24,349	100 %	
CSGN (subset of total)	326	9,120,680	4,432		2,058

Table 4 - Approved Woodland Creation Options (ha) by Conservancy

WC Woodland Type	Highland and Islands	Grampian	Perth and Argyll	Central Scotland	South Scotland	Grand Total
Conifer	343	388	3,202	2,013	6,253	12,199
Diverse Conifer	655	455	414	123	357	2,005
Broadleaves	133	24	443	191	101	892
Native Broadleaves	1,082	156	1,187	395	726	3,546
Native Scots Pine	1,544	703	392			2,640
Native Upland Birch	1,753	53	261	187	41	2,295
Small or Farm Woodlands	19	47	87	94	130	376
Native Broadleaves in Northern and Western Isles	28					28
Native Low Density	121	5	160	2	80	367
Total	5,678	1,831	6,147	3,005	7,687	24,349
CSGN (subset of total)			640	2,586	1,207	4,432

Table 5a - Submitted, but not yet approved, Woodland Creation Options by Claim Year

WC Woodland Type	Area 2015 (ha)	Area 2016 (ha)	Area 2017 (ha)	Area 2018 (ha)	Area 2019 (ha)	Area 2020 (ha)	Area 2021 (ha)	Area 2022 (ha)	Area 2023 (ha)	Total Area (ha)
Conifer			45	1,533	2,310	914	125			4,927
Diverse Conifer			2	171	139	29	30			370
Broadleaves			14	30	135		23			202
Native Broadleaves		2	7	177	487	117				790
Native Scots Pine				79	233	116				427
Native Upland Birch				33	193	62				287
Small or Farm Woodlands		1	6	18	25	3				52
Native Broadleaves in Northern and Western Isles			0		3					3
Native Low Density					26					26
Total:		3	74	2,039	3,550	1,240	178			7,084
CSGN (subset of total)			39	123	163	187	100			612

Table 5b - Approved Woodland Creation Options by Claim Year

WC Woodland Type	Area 2015 (ha)	Area 2016 (ha)	Area 2017 (ha)	Area 2018 (ha)	Area 2019 (ha)	Area 2020 (ha)	Area 2021 (ha)	Area 2022 (ha)	Area 2023 (ha)	Total Area (ha)
Conifer		2,103	3,469	4,637	1,983	7				12,199
Diverse Conifer		325	318	901	423	38				2,005
Broadleaves		120	353	224	196					892
Native Broadleaves		397	661	1,659	724	101	3			3,546
Native Scots Pine		483	393	1,343	411	9				2,640
Native Upland Birch		201	402	849	825	19				2,295
Small or Farm Woodlands	1	107	126	88	54					376
Native Broadleaves in Northern and Western Isles		1	8	4	15					28
Native Low Density		10	92	154	112					367
Total:	1	3,749	5,822	9,859	4,742	173	3			24,349
CSGN (subset of total)		722	1,436	1,697	576					4,432

Table 6a – Pre-submitted Woodland Creation Options by Conservancy –

	Highland and Islands	Grampian	Perth and Argyll	Central Scotland	South Scotland	Grand Total
Conifer / Diverse Conifer	0	3	0	0	450	453
Native & Other	0	3	0	0	0	3
Total	0	6	0	0	450	456

Table 6b – Pre-submitted Woodland Creation Options by Conservancy –

	Highland and Islands	Grampian	Perth and Argyll	Central Scotland	South Scotland	Grand Total
Conifer / Diverse Conifer	441	793	1,141	645	3,850	6,870
Native & Other	831	232	489	221	150	1,923
Total	1,272	1,025	1,630	866	4,000	8,793

Table 6c – Pre-submitted Woodland Creation Options by Conservancy –

	Highland and Islands	Grampian	Perth and Argyll	Central Scotland	South Scotland	Grand Total
Conifer / Diverse Conifer	30	490	490	0	1,300	2,310
Native & Other	710	585	210	0	300	1,805
Total	740	1,075	700	0	1,600	4,115

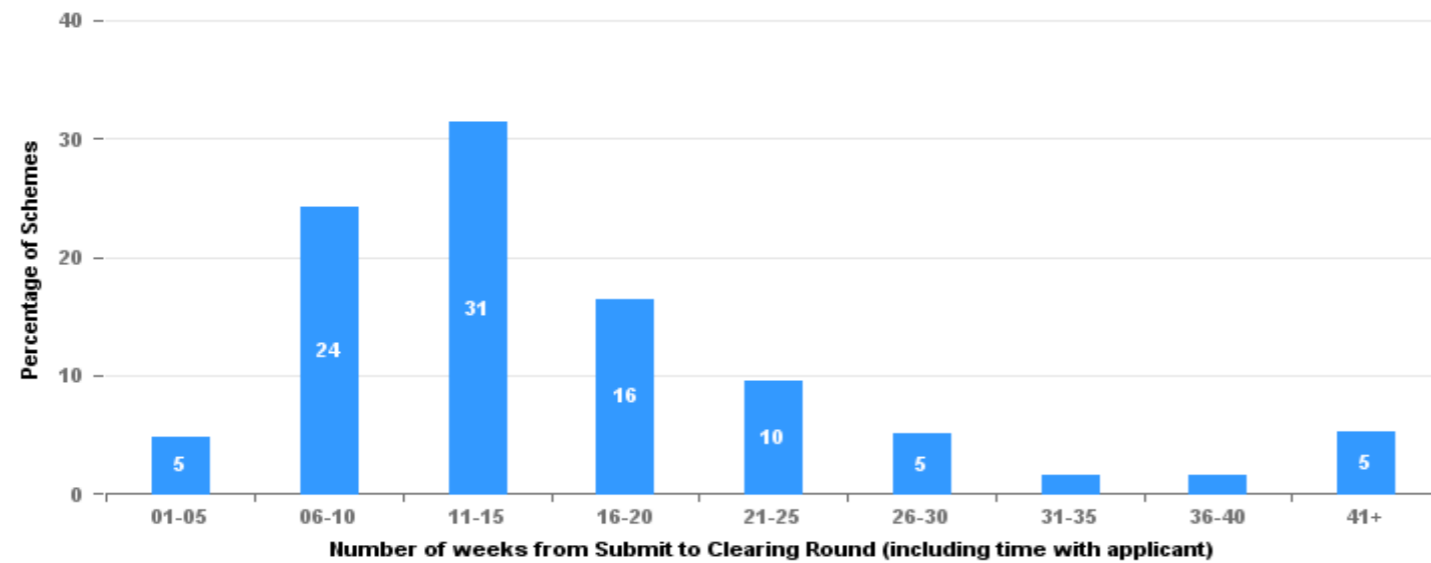
Table 7 - Claimed Options (authorised and paid or in process of payment)

FGS Option	Number Claimed	Claimed Value £	Claimed Area	Claimed Value 2015 £	Claimed Value 2016 £	Claimed Value 2017 £	Claimed Value 2018 £
Woodland Creation	659	42,921,494	12,191	30,645	12,283,844	20,846,059	9760945.9
WIG Planning	268	1,024,637		6,708	386,911	562,099	68919.02
WIG RR	411	4,287,573		41,654	1,672,333	1,698,105	875481.5
WIG Habitat and Species/LISS	63	4,109,150			1,349,508	2,688,723	70919.32
WIG WIAT	18	1,033,765			157,288	767,665	108812.19
Harvesting & Processing	45	691,565		73,048	109,284	498,653	10580
Forest Infrastructure	24	523,124		72,214	160,558	231,456	58896
Tree Health	49	281,534		27,664	99,740	105,485	48645
Forestry Cooperation	9	62,125			20,500	37,875	3750
Total	1,546	54,934,967	12,191	251,933	16,239,965	27,436,119	11006948.93

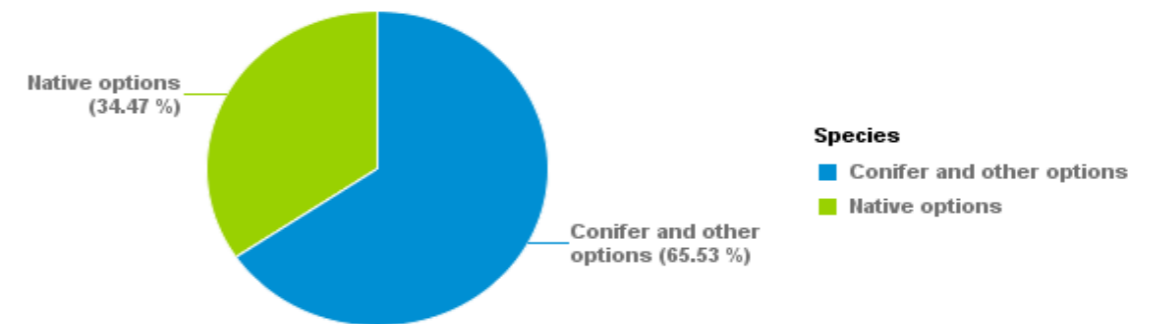
Table 8 - Claimed Woodland Creation Options by Claim Year

WC Woodland Type	Number Claimed 2016	Claimed Area 2016	Claimed Value 2016 £	Number Claimed 2017	Claimed Area 2017	Claimed Value 2017 £	Claimed 2018	Claimed Area 2018	Claimed Value 2018
Conifer Option	69	2,102	6,674,006	96	3,329	11,116,178	32	1,048	3,522,619
Diverse Conifer	20	325	1,070,999	29	338	1,332,586	16	318	954,430
Broadleaves	15	120	778,350	29	377	2,183,707	14	81	577,137
Native Broadleaves	53	339	1,554,615	93	610	2,696,449	45	459	1,656,962
Native Scots Pine	7	477	1,086,013	24	296	1,332,540	15	745	1,712,355
Native Upland Birch	7	170	509,078	33	419	1,346,121	12	172	523,447
Native Broadleaves in Northern and Western Isles	1	1	6,425	8	8	54,552	2		20,239
Small or Farm Woodlands	34	99	581,176	37	113	723,359	13	28	161,748
Native Low Density	2	10	23,183	7	42	60,567	3	27	16,407
Conifer	0						7	137	615,602
Total	208	3,643	12,283,844	356	5,532	20,846,059	159	3,015	9,760,946

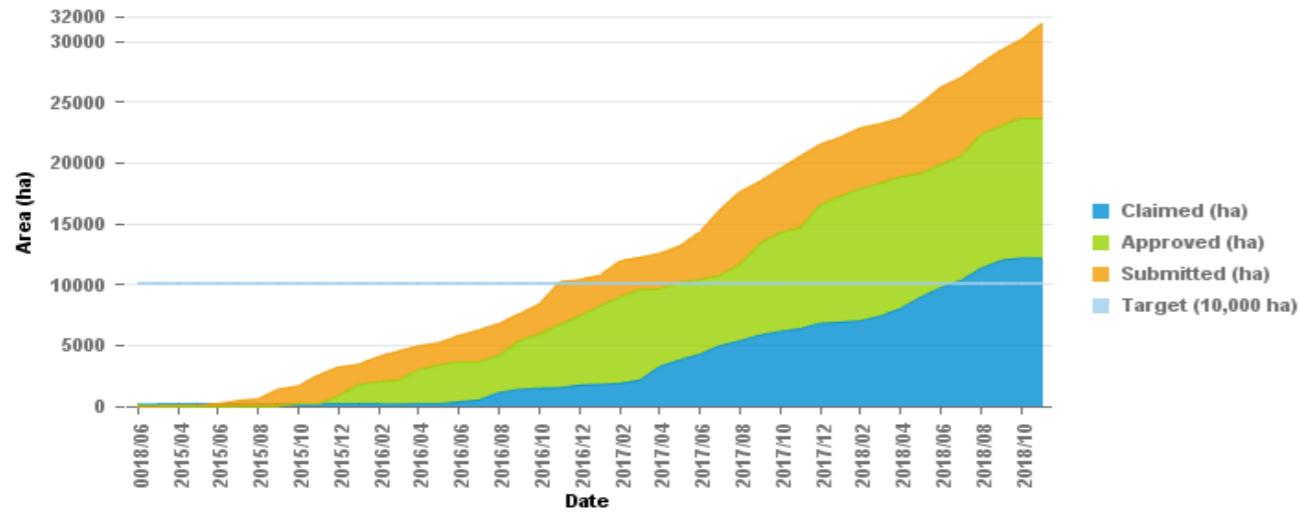
Woodland Creation - Processing Times vs % of Schemes



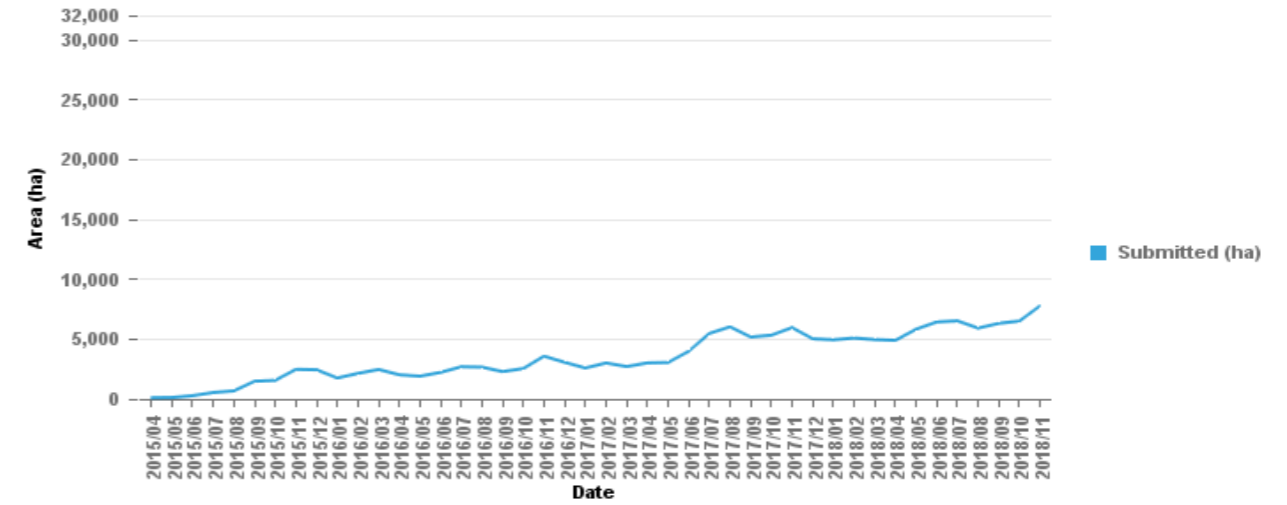
Woodland Creation - Conifer & other options vs Native



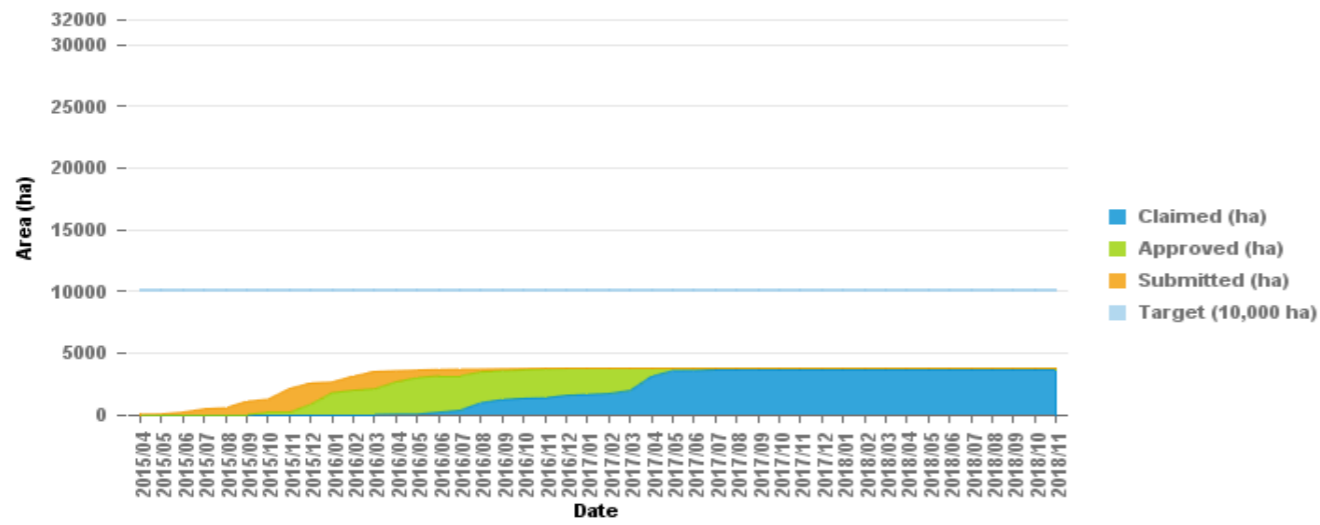
Woodland Creation - Submitted vs Approved vs Claimed - Total



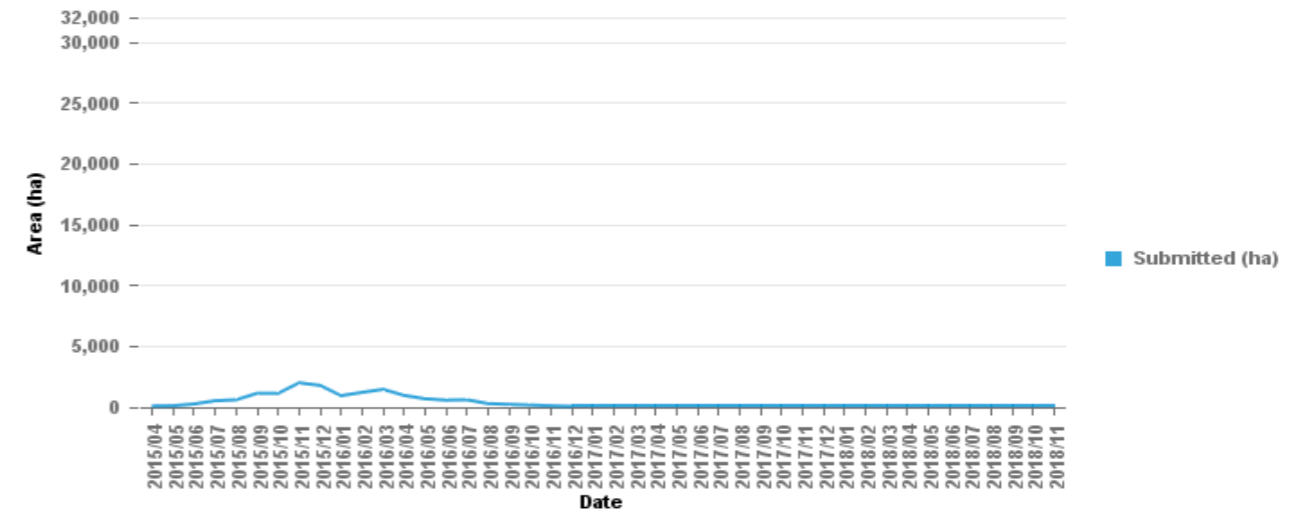
Woodland Creation - Submitted but not approved - Total



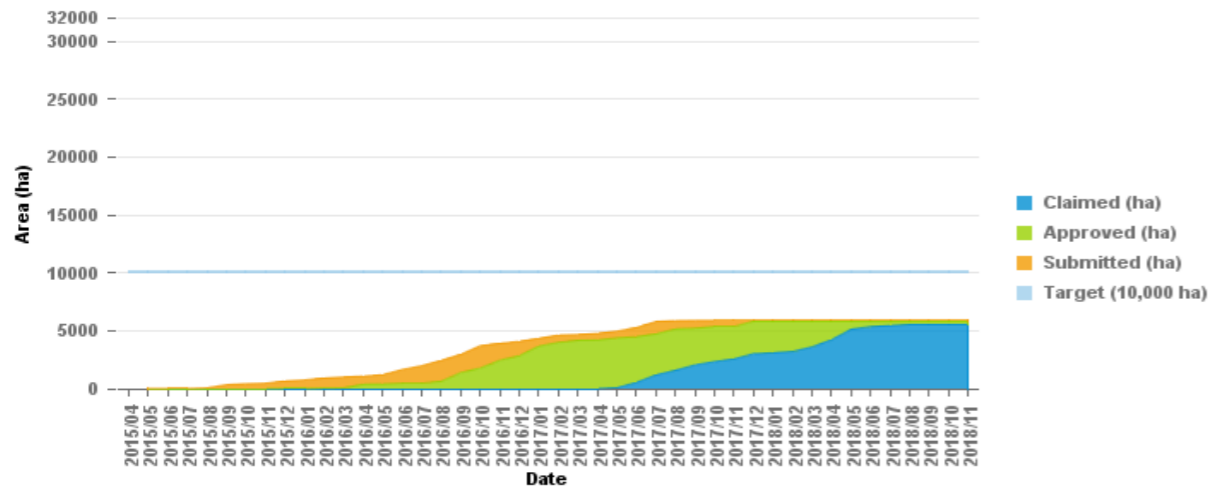
Woodland Creation - Submitted vs Approved vs Claimed - Claim Year 2016



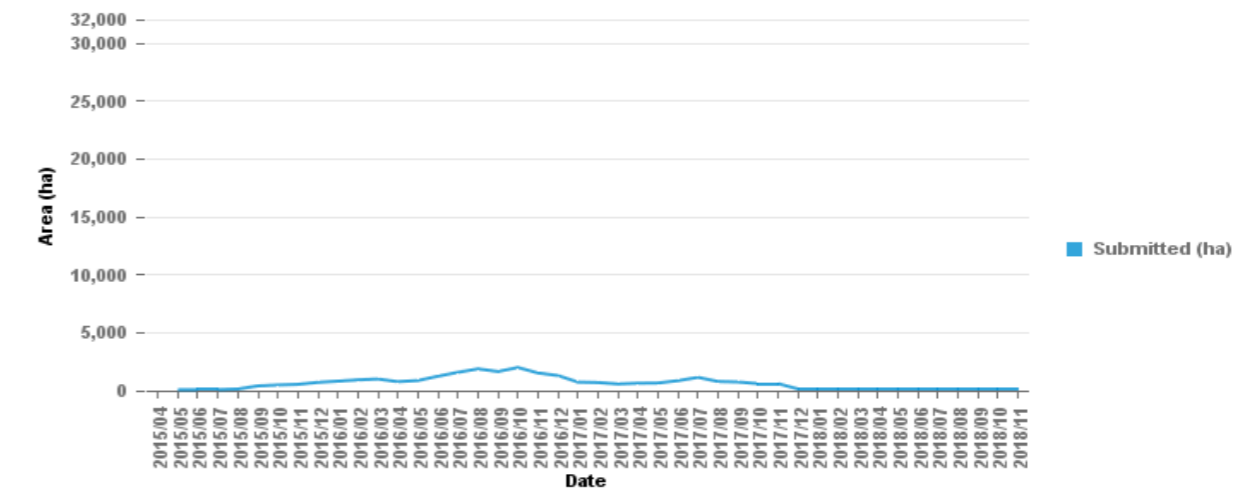
Woodland Creation - Submitted but not approved - Claim Year 2016



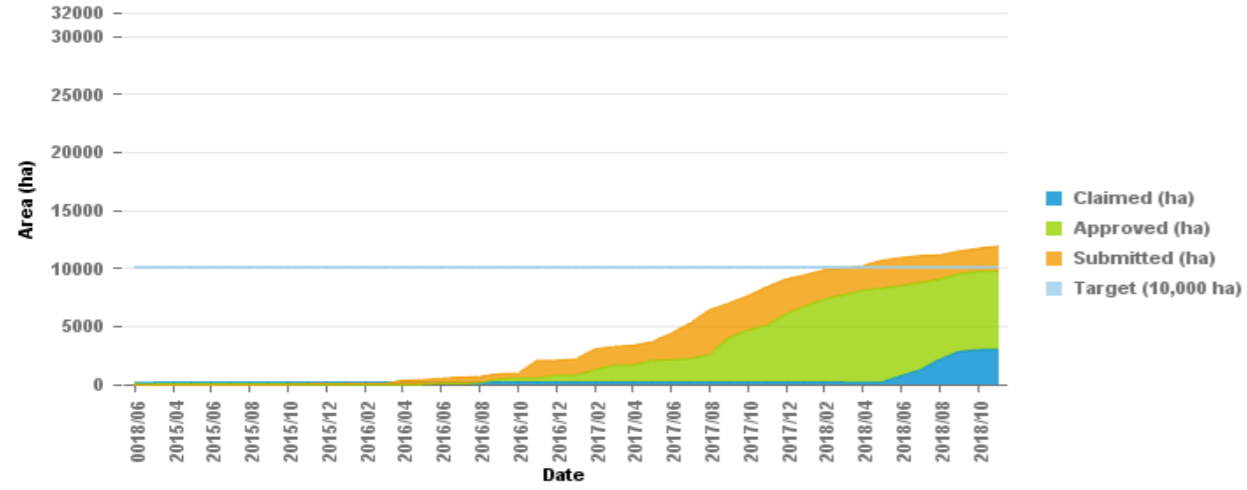
Woodland Creation - Submitted vs Approved vs Claimed - Claim Year 2017



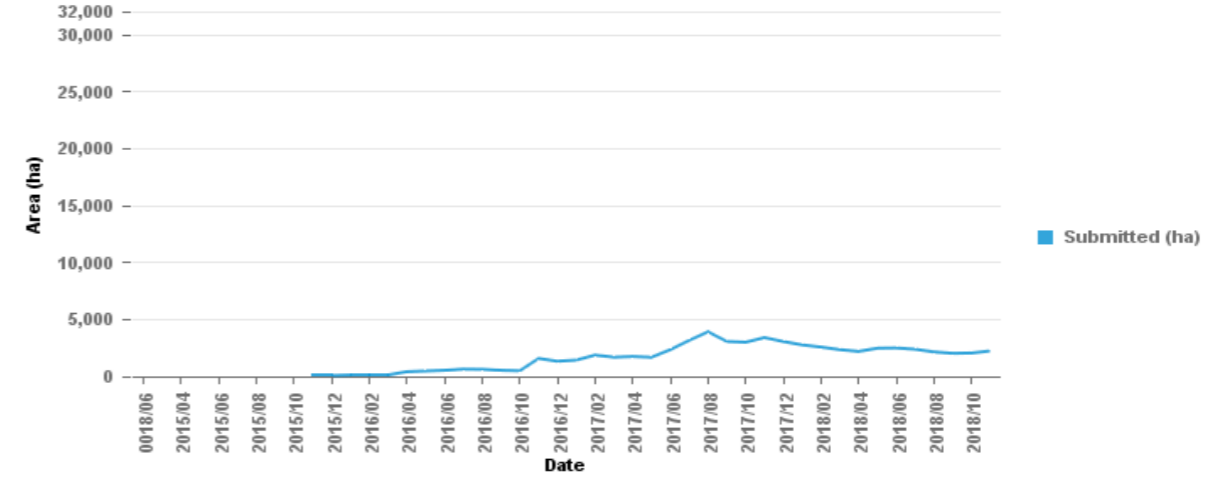
Woodland Creation - Submitted but not approved - Claim Year 2017



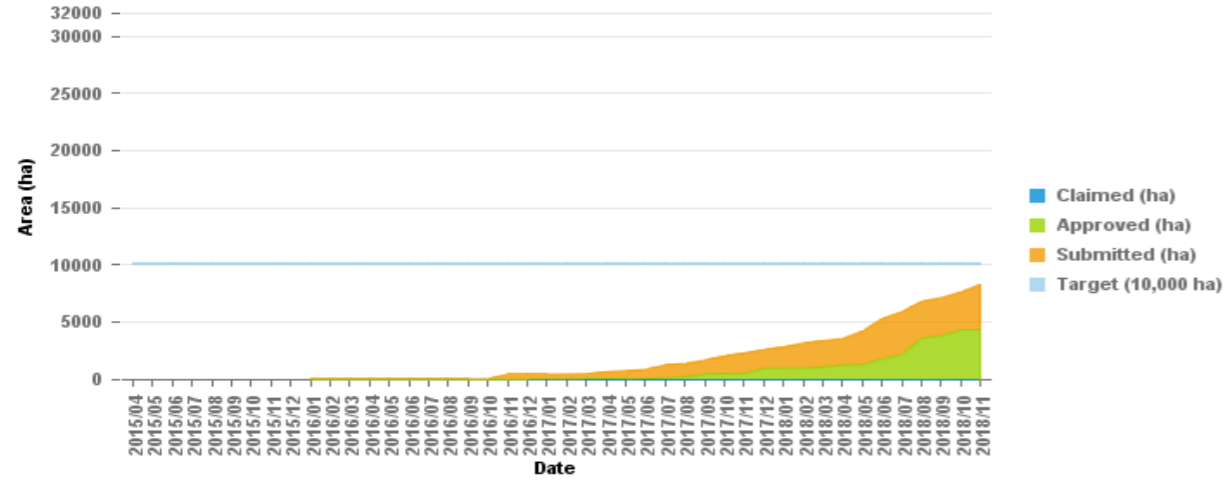
Woodland Creation - Submitted vs Approved vs Claimed - Claim Year 2018



Woodland Creation - Submitted but not approved - Claim Year 2018



Woodland Creation - Submitted vs Approved vs Claimed - Claim Year 2019



Woodland Creation - Submitted but not approved - Claim Year 2019

