

FGS Statistics Summary - Clearing Round 31 (29/06/2018)

Table1 - Submitted Options

FGS Option	Number Submitted	Total Value £	Area ha	Average £/ha
Woodland Creation	1149	122,679,610	26,508	4,628
Agroforestry	1	8,190	4	2,100
WIG Planning	480	1,853,655		
WIG RR	616	7,114,638	16,761	424
WIG Habitat and Species/LISS	95	6,400,084		
WIG WIAT	37	2,699,850		
SMF Native Woodlands	54	1,878,205		
SMF Species Control	83	1,790,990		
SMF Public Access	30	170,141		
SMF Rural Access	24	375,633		
Harvesting & Processing	75	1,141,644		
Forest Infrastructure	42	1,083,396		
Tree Health	74	550,043		
Forestry Cooperation	12	96,500		
Total submitted	2772	147,842,578	43,273	

Table 2 - Approved Options (subset of Table 1)

FGS Option	Number Submitted	Total Value £	Area ha	Average £/ha
Woodland Creation	932	95,093,210	20,322	4,679
Agroforestry	1	8,190	4	2,100
WIG Planning	433	1,678,064		
WIG RR	557	6,460,302	15,229	424
WIG Habitat and Species/LISS	81	5,944,727		
WIG WIAT	31	2,256,492		
SMF Native Woodlands	47	1,807,831		
SMF Species Control	76	1,668,008		
SMF Public Access	26	149,171		
SMF Rural Access	17	299,733		
Harvesting & Processing	64	1,037,571		
Forest Infrastructure	35	836,564		
Tree Health	70	495,593		
Forestry Cooperation	11	86,500		
Total approved	2381	117,821,955	35,555	

Table 3 - Approved Woodland Creation Options by Woodland Type

WC Woodland Type	Number Submitted	Total Value £	Area ha	Woodland Type % of total	Average £/ha
Conifer Option	261	46,815,338	10,539	52 %	4,442
Diverse Conifer	72	7,767,420	1,503	7 %	5,167
Broadleaves	75	7,248,245	793	4 %	9,142
Native Broadleaves	249	15,107,637	2,936	14 %	5,147
Native Scots Pine	51	9,100,370	2,240	11 %	4,063
Native Upland Birch	72	5,611,673	1,628	8 %	3,446
Small or Farm Woodlands	101	2,716,804	332	2 %	8,186
Native Broadleaves in Northern and Western Isles	18	242,762	22	0 %	11,095
Native Low Density	33	482,962	329	2 %	1,466
Total	932	95,093,210	20,322	100 %	
CSGN (subset of total)	299	8,403,093	4,019		2,091

Table 4 - Approved Woodland Creation Options (ha) by Conservancy

WC Woodland Type	Highland and Islands	Grampian	Perth and Argyll	Central Scotland	South Scotland	Grand Total
Conifer Option	397	335	3,002	1,577	5,228	10,539
Diverse Conifer	455	341	307	93	308	1,503
Broadleaves	116	17	419	155	86	793
Native Broadleaves	945	133	970	339	549	2,936
Native Scots Pine	1,260	636	344			2,240
Native Upland Birch	1,217	34	196	144	37	1,628
Small or Farm Woodlands	19	38	71	92	112	332
Native Broadleaves in Northern and Western Isles	22					22
Native Low Density	124	5	141	2	57	329
Total	4,554	1,539	5,451	2,401	6,377	20,322
CSGN (subset of total)			579	2,329	1,112	4,019

Table 5a - Submitted, but not yet approved, Woodland Creation Options by Claim Year

WC Woodland Type	Area 2015 (ha)	Area 2016 (ha)	Area 2017 (ha)	Area 2018 (ha)	Area 2019 (ha)	Area 2020 (ha)	Area 2021 (ha)	Area 2022 (ha)	Area 2023 (ha)	Total Area (ha)
Conifer Option			51	1,198	2,039	7				3,295
Diverse Conifer			2	199	249	37				487
Broadleaves			14	43	126					183
Native Broadleaves		5	7	270	656	49	3			990
Native Scots Pine		1		151	325					478
Native Upland Birch				242	398					640
Small or Farm Woodlands		3	6	24	26	0				59
Native Broadleaves in Northern and Western Isles			0	1	4					5
Native Low Density				9	41					50
Total:		9	81	2,136	3,863	93	3			6,186
CSGN (subset of total)		2	39	287	434					762

Table 5b - Approved Woodland Creation Options by Claim Year

WC Woodland Type	Area 2015 (ha)	Area 2016 (ha)	Area 2017 (ha)	Area 2018 (ha)	Area 2019 (ha)	Area 2020 (ha)	Area 2021 (ha)	Area 2022 (ha)	Area 2023 (ha)	Total Area (ha)
Conifer Option		2,348	3,277	4,112	802					10,539
Diverse Conifer		326	439	668	71					1,503
Broadleaves		120	361	185	127					793
Native Broadleaves		402	689	1,446	365	34				2,936
Native Scots Pine		483	678	984	94					2,240
Native Upland Birch		202	464	621	335	7				1,628
Small or Farm Woodlands	1	108	131	66	26					332
Native Broadleaves in Northern and Western Isles		1	8	4	8					22
Native Low Density		10	95	138	86					329
Sum:	1	4,000	6,142	8,224	1914.1	41				20,322
CSGN (subset of total)		724	1,428	1,552	314					4,019

Table 6a – Pre-submitted Woodland Creation Options by Conservancy – 2018

	Highland and Islands	Grampian	Perth and Argyll	Central Scotland	South Scotland	Grand Total
Conifer / Diverse Conifer	40	3	0	54	500	597
Native & Other	80	33	0	50	0	163
Total	120	36	0	104	500	760

Table 6b – Pre-submitted Woodland Creation Options by Conservancy – 2019

	Highland and Islands	Grampian	Perth and Argyll	Central Scotland	South Scotland	Grand Total
Conifer / Diverse Conifer	210	983	1,000	605	2,100	4,898
Native & Other	900	187	750	204	100	2,141
Total	1,110	1,170	1,750	809	2,200	7,039

Table 6c – Pre-submitted Woodland Creation Options by Conservancy – 2020

	Highland and Islands	Grampian	Perth and Argyll	Central Scotland	South Scotland	Grand Total
Conifer / Diverse Conifer	0	610	545	0	1,600	2,755
Native & Other	0	210	279	0	50	539
Total	0	820	824	0	1,650	3,294

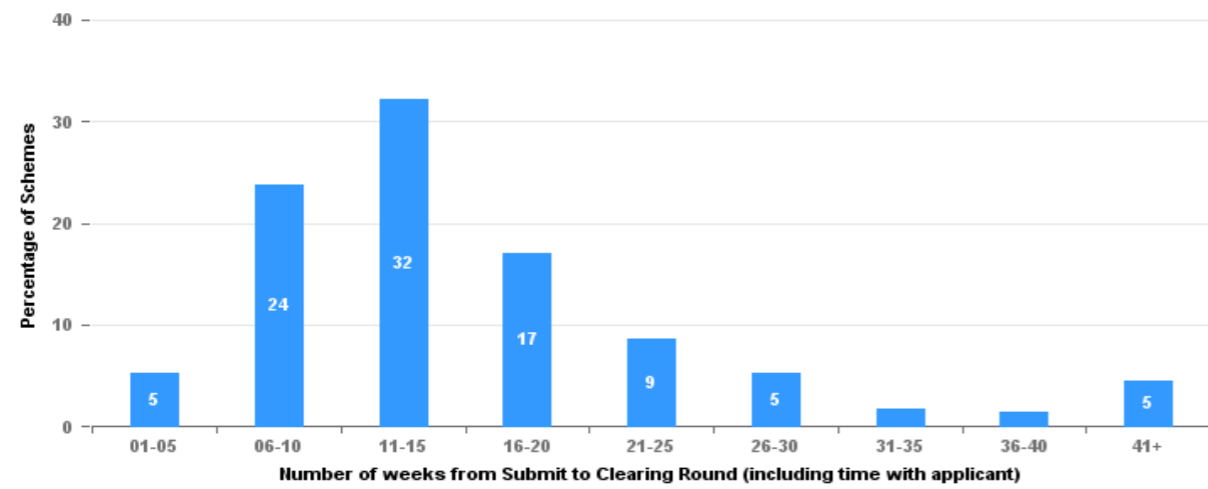
Table 7 - Claimed Options (authorised and paid or in process of payment)

FGS Option	Number Claimed	Claimed Value £	Claimed Area	Claimed Value 2015 £	Claimed Value 2016 £	Claimed Value 2017 £
Woodland Creation	549	34,493,236	9,735	30,645	12,283,844	19,940,415
WIG Planning	256	971,594		6,708	386,911	562,099
WIG RR	351	3,452,429		41,654	1,691,501	1,520,986
WIG Habitat and Species/LISS	61	4,058,752			1,349,508	2,683,062
WIG WIAT	18	924,953			157,288	767,665
Harvesting & Processing	44	680,985		73,048	109,284	498,653
Forest Infrastructure	21	464,228		72,214	160,558	231,456
Tree Health	41	232,889		27,664	99,740	105,485
Forestry Cooperation	9	62,125			20,500	37,875
Total:	1,350	45,341,191	9,735	251,933	16,259,133	26,347,696

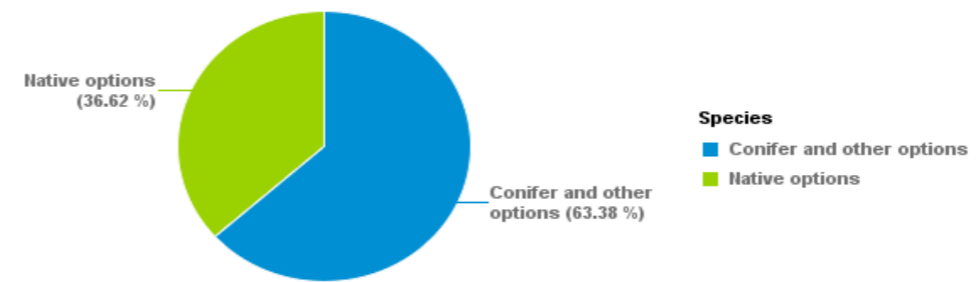
Table 8 - Claimed Woodland Creation Options by Claim Year

WC Woodland Type	Number Claimed 2015	Claimed Area 2015	Claimed Value 2015 £	Number Claimed 2016	Claimed Area 2016	Claimed Value 2016 £	Number Claimed 2017	Claimed Area 2017	Claimed Value 2017 £
Conifer Option				69	2,102	6,674,006	87	3,228	10,540,500
Diverse Conifer				20	325	1,070,999	27	338	1,325,703
Broadleaves				15	120	778,350	28	359	2,071,294
Native Broadleaves				53	339	1,554,615	89	566	2,555,470
Native Scots Pine	1		17,990	7	477	1,086,013	24	296	1,332,540
Native Upland Birch	1		6,054	7	170	509,078	31	406	1,304,363
Broadleaves in Northern and Western Isles				1	1	6,425	8	8	54,552
Small or Farm Woodlands	1	1	6,602	34	99	581,176	34	109	695,424
Native Low Density				2	10	23,183	7	42	60,567
Total:	3	1	30,645	208	3,643	12,283,844	335	5,352	19,940,415

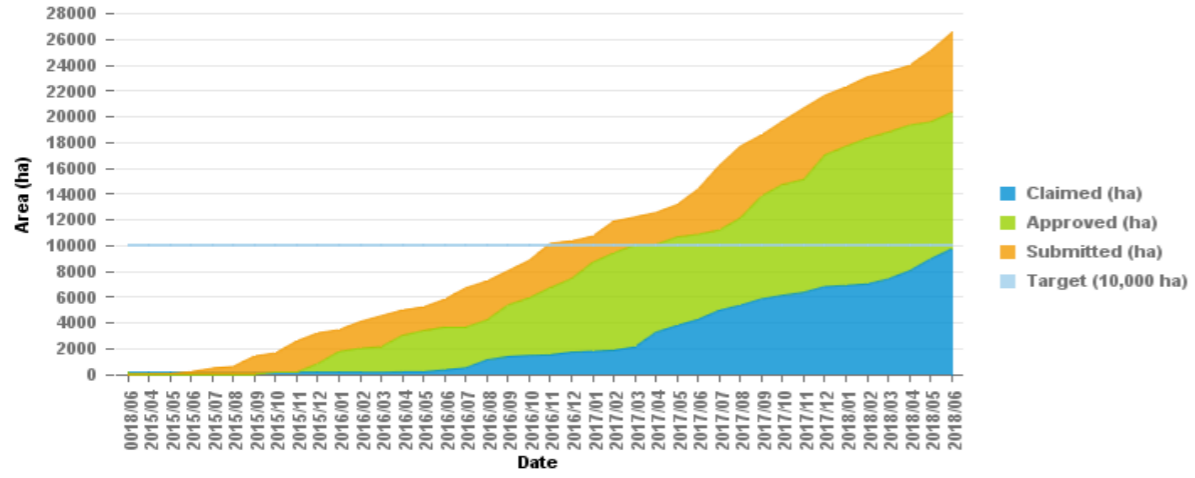
Woodland Creation - Processing Times vs % of Schemes



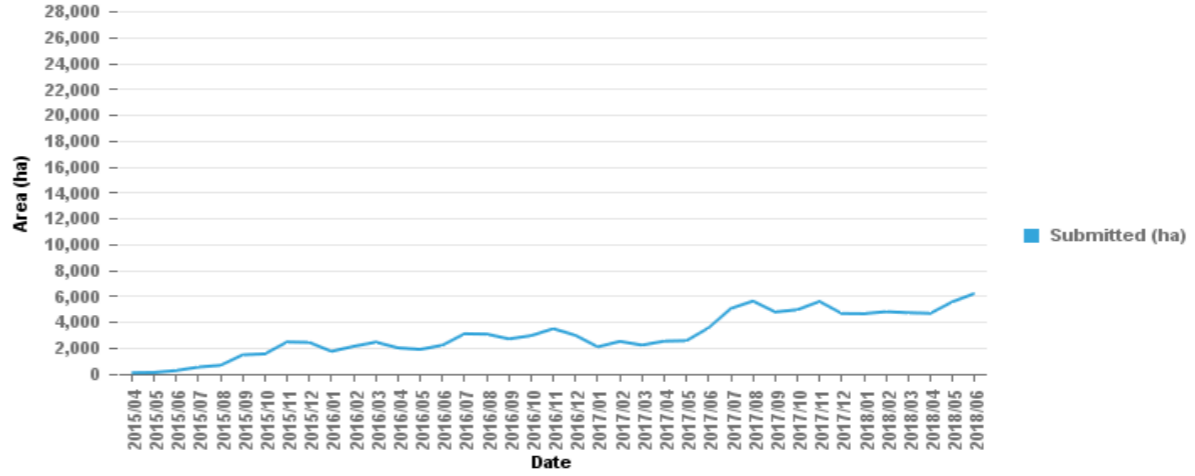
Woodland Creation - Conifer & other options vs Native



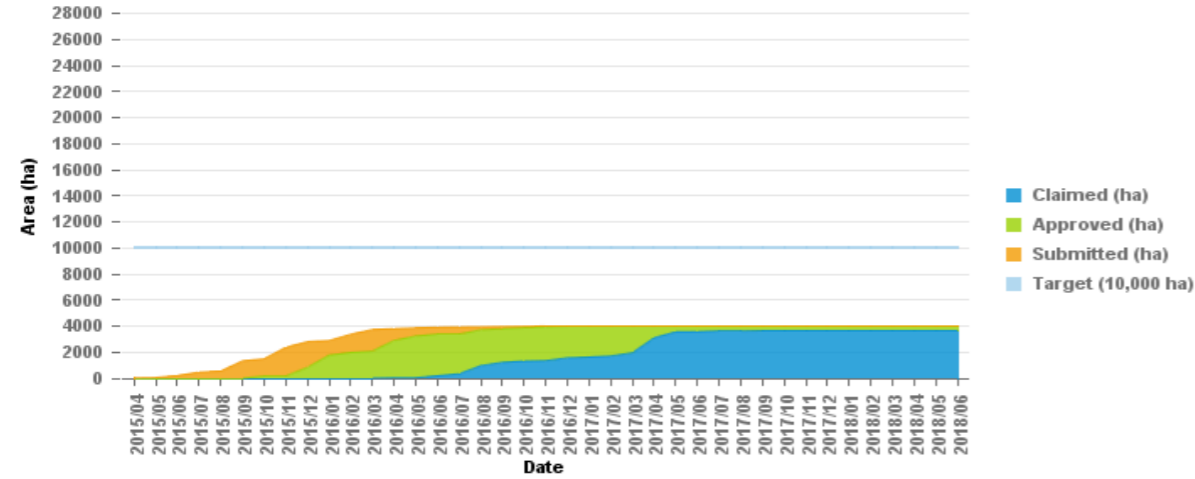
Woodland Creation - Submitted vs Approved vs Claimed - Total



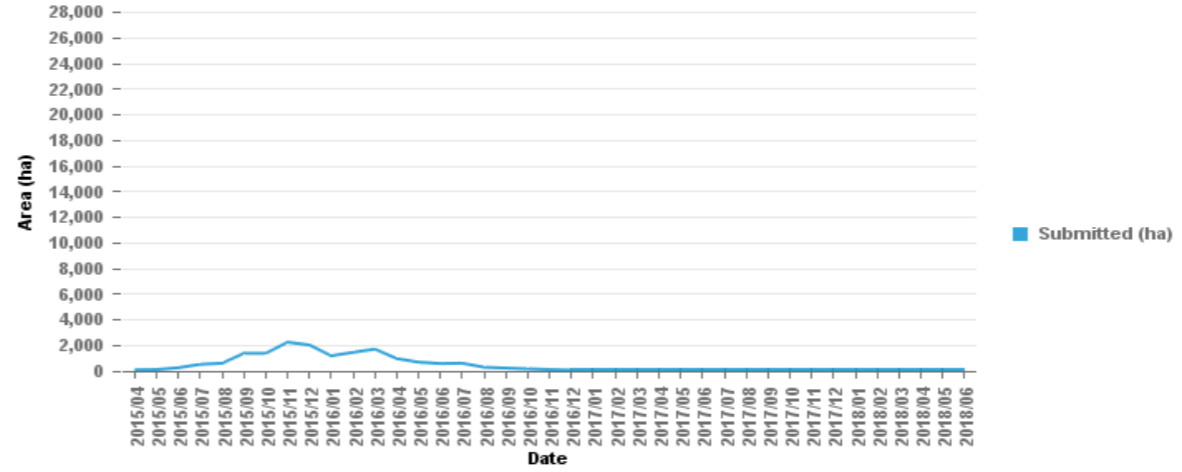
Woodland Creation - Submitted but not approved - Total



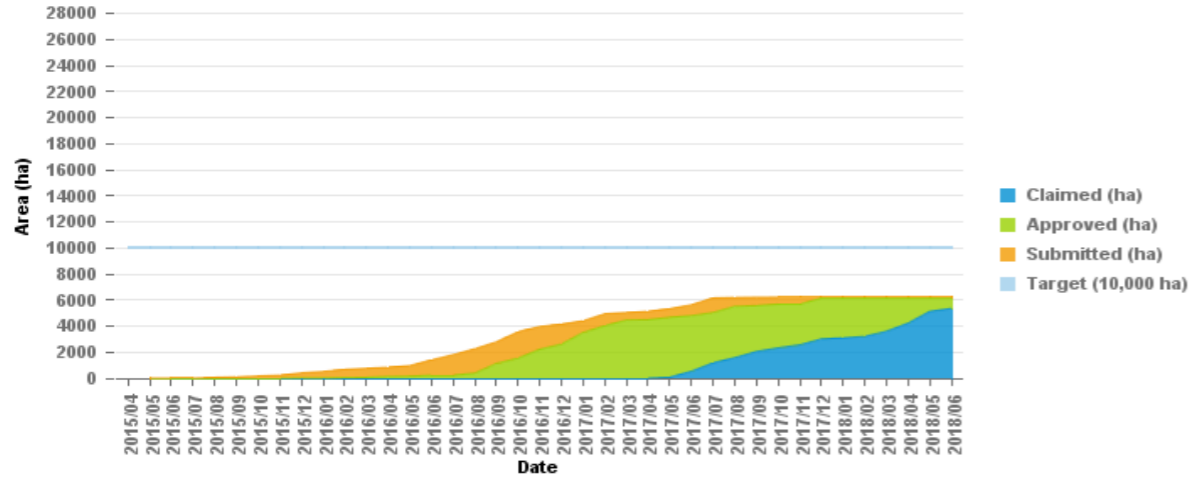
Woodland Creation - Submitted vs Approved vs Claimed - Claim Year 2016



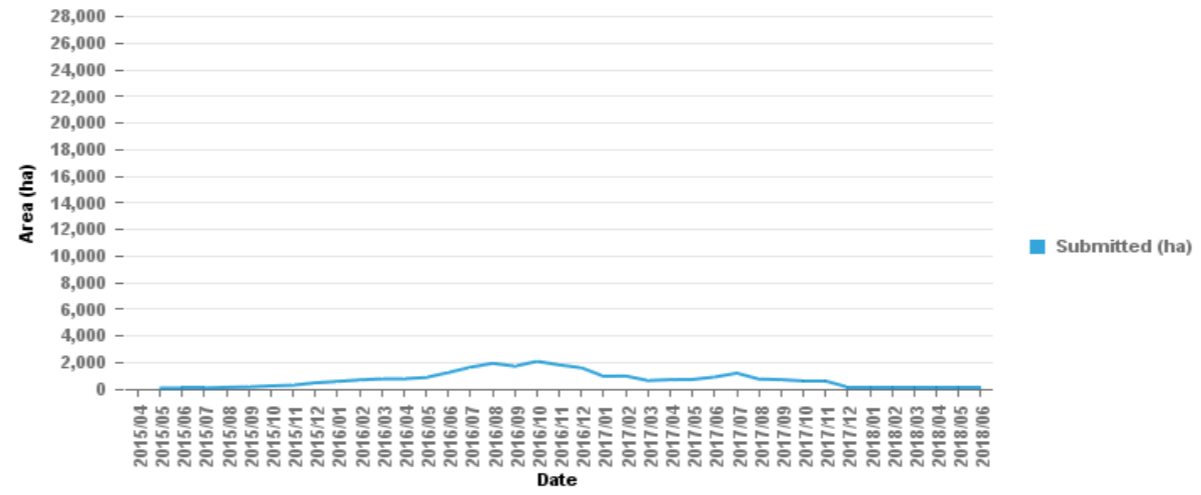
Woodland Creation - Submitted but not approved - Claim Year 2016



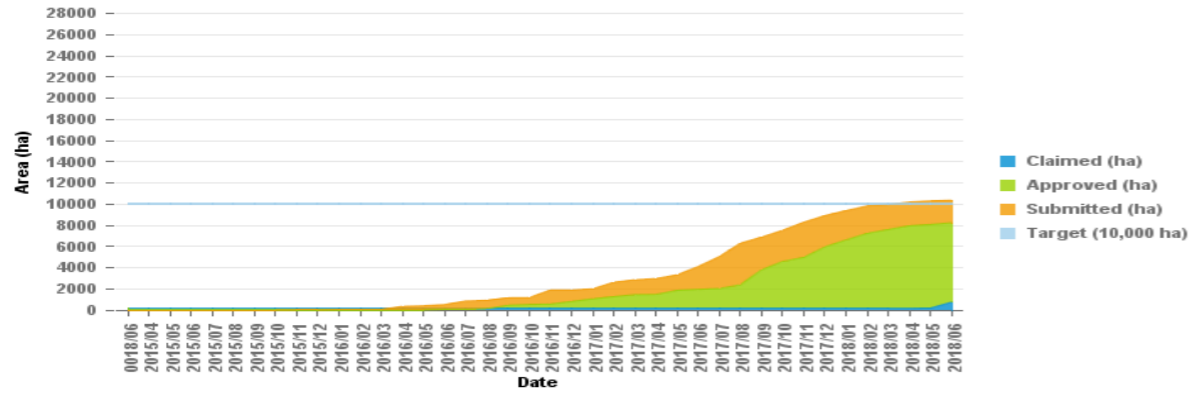
Woodland Creation - Submitted vs Approved vs Claimed - Claim Year 2017



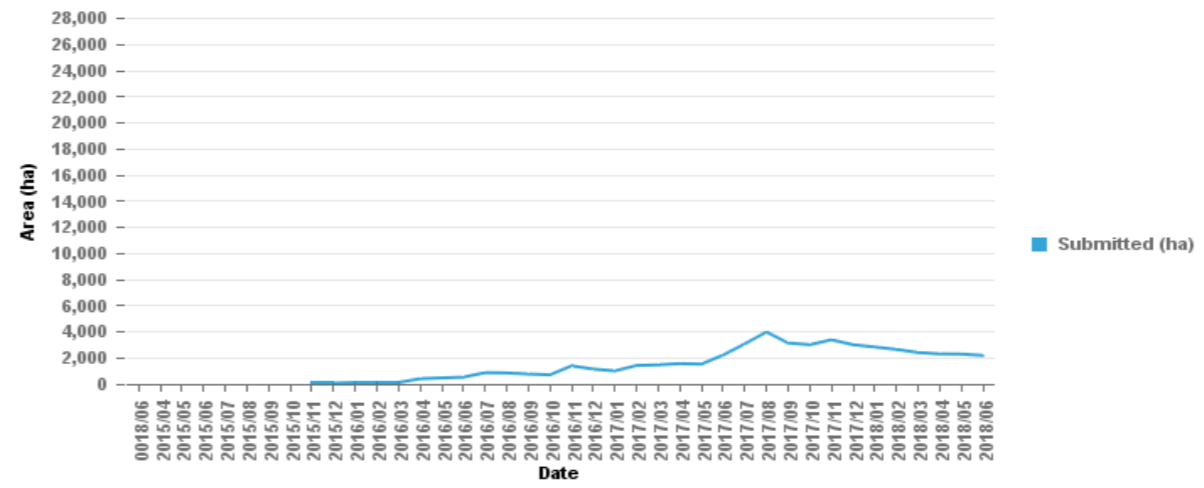
Woodland Creation - Submitted but not approved - Claim Year 2017



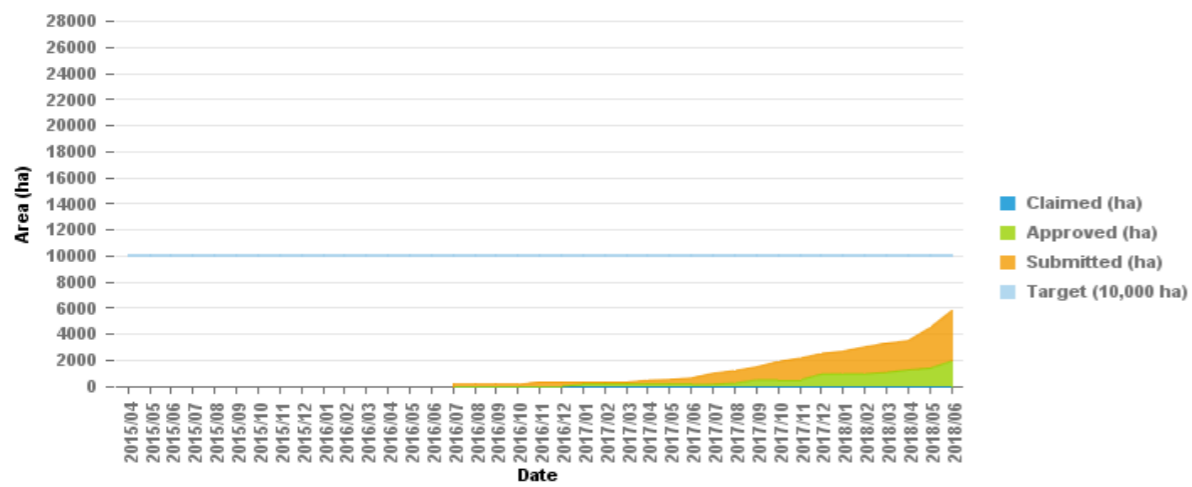
Woodland Creation - Submitted vs Approved vs Claimed - Claim Year 2018



Woodland Creation - Submitted but not approved - Claim Year 2018



Woodland Creation - Submitted vs Approved vs Claimed - Claim Year 2019



Woodland Creation - Submitted but not approved - Claim Year 2019

