


















-  Equestrian
-  Forest Drive
-  Running
-  Huskies
-  Emergency Services
-  Rally
-  Other
-  Walking - Easy
-  Walking - Moderate
-  Walking - Difficult
-  Cycling - Easy (Green)
-  Cycling - Moderate (Blue)
-  Cycling - Difficult (Red)
-  Cycling - Severe (Black)
-  Cycling - Bike Park (Orange)
-  Cycling - Forest Road or Similar



Reproduced by permission of Ordnance Survey on behalf of HMSO. © Crown copyright and database right 2017. All rights reserved. Ordnance Survey Licence number 100021242.



Scotland's National Forest Estate is responsibly managed to the UK Woodland Assurance Standard.

